

(SUBMIT IN TRIPLICATE)

Indian Agency Albuquerque

UNITED STATES
DEPARTMENT OF THE INTERIOR
GEOLOGICAL SURVEY

Contract 122

Allottee _____

Co. Lease No. 194522

See Attached Plans

SUNDRY NOTICES AND REPORTS ON WELLS

NOTICE OF INTENTION TO DRILL	<input checked="" type="checkbox"/>	SUBSEQUENT REPORT OF WATER SHUT-OFF	
NOTICE OF INTENTION TO CHANGE PLANS		SUBSEQUENT REPORT OF SHOOTING OR ACIDIZING	
NOTICE OF INTENTION TO TEST WATER SHUT-OFF		SUBSEQUENT REPORT OF ALTERING CASING	
NOTICE OF INTENTION TO REDRILL OR REPAIR WELL		SUBSEQUENT REPORT OF REDRILLING OR REPAIR	
NOTICE OF INTENTION TO SHOOT OR ACIDIZE		SUBSEQUENT REPORT OF ABANDONMENT	
NOTICE OF INTENTION TO PULL OR ALTER CASING		SUPPLEMENTARY WELL HISTORY	
NOTICE OF INTENTION TO ABANDON WELL			

RECEIVED

APR 4 1957

U. S. GEOLOGICAL SURVEY
FARMINGTON, NEW MEXICO

(INDICATE ABOVE BY CHECK MARK NATURE OF REPORT, NOTICE, OR OTHER DATA)

JICARILLA APACHE TRIBE
OF INDIANS "G"

April 2, 1957

Well No. 1 is located 900 ft. from N line and 900 ft. from E line of sec. 19

NE/4 of NE/4 Section 10 T-25-S R-4-E
(1/4 Sec. and Sec. No.) (Twp.) (Range) (Meridian)

San Juan County W/C La Arriba New Mexico
(Field) (County or Subdivision) (State or Territory)

The elevation of the derrick floor above sea level is later ft.

DETAILS OF WORK

(State names of and expected depths to objective sands; show sizes, weights, and lengths of proposed casings; indicate mudlogging logs, cementing points, and all other important proposed work)

CASING PROGRAM		
Size	Weight	Depth
15 3/8"	80	800'
9 5/8"	30	4000'
5 1/2"	125-175	8000'

Circulate to Surface
Circulate to 15 3/8" casing
Circulate to 9 5/8" casing.

Pictured Cliffs 8000-8000
LaPantana 4700-4800'
Cliff House 5400-5500'
Point Lookout 5900-5950'
Torite 7800-7800'
Greenhorn 7800-7900'
Graneros 7800-8000'
Tahota 8100-8250'
Morrison 8300-8350'

Proposed total depth 8500' to test the Morrison
Oil-water emulsion drilling fluid.
Halliburton method of cementing

I understand that this plan of work must receive approval in writing by the Geological Survey before operations may be commenced.


Company Humble Oil & Refining Company

Address Box 1800

Midland, Texas

By R. B. Bedford

Title Division Chief Clerk



NEW MEXICO
OIL CONSERVATION COMMISSION

Form C-128

Well Location and/or Gas Proration Plat

Date 3-28-57

Operator HUMBLE OIL & REFINING CO. Lease JICARILLA APACHE TRIBE OF INDIANS "O"

Well No. 1 Section 10 Township 25-N Range 4-W NMPM

Located 990 Feet From NORTH Line, L 990 Feet From EAST Line,

RIO ARRIBA County, New Mexico. G. L. Elevation _____

Name of Producing Formation ~~TABICHO BAKOTA~~ Pool WILDCAT Dedicated Acreage 160

(Note: All distances must be from outer boundaries of Section)

SCALE: 1"=1000'

1. Is this Well a Dual Comp.? Yes No
2. If the answer to Question 1 is yes, are there any other dually completed wells within the dedicated acreage? Yes No


Name Henry E. Macdonald
Position ASSISTANT DIVISION SUPERINTENDENT
Representing HUMBLE OIL & REFINING CO.
Address BOX 1600 MIDLAND TEXAS

This is to certify that the above plat was prepared from field notes of actual surveys made by me or under my supervision and that the same are true and correct to the best of my knowledge and belief.

Date Surveyed 3-26-57

E. T. Shahan
Registered Professional Engineer and/or
Land Surveyor
LSE NO 196082

WA 2296



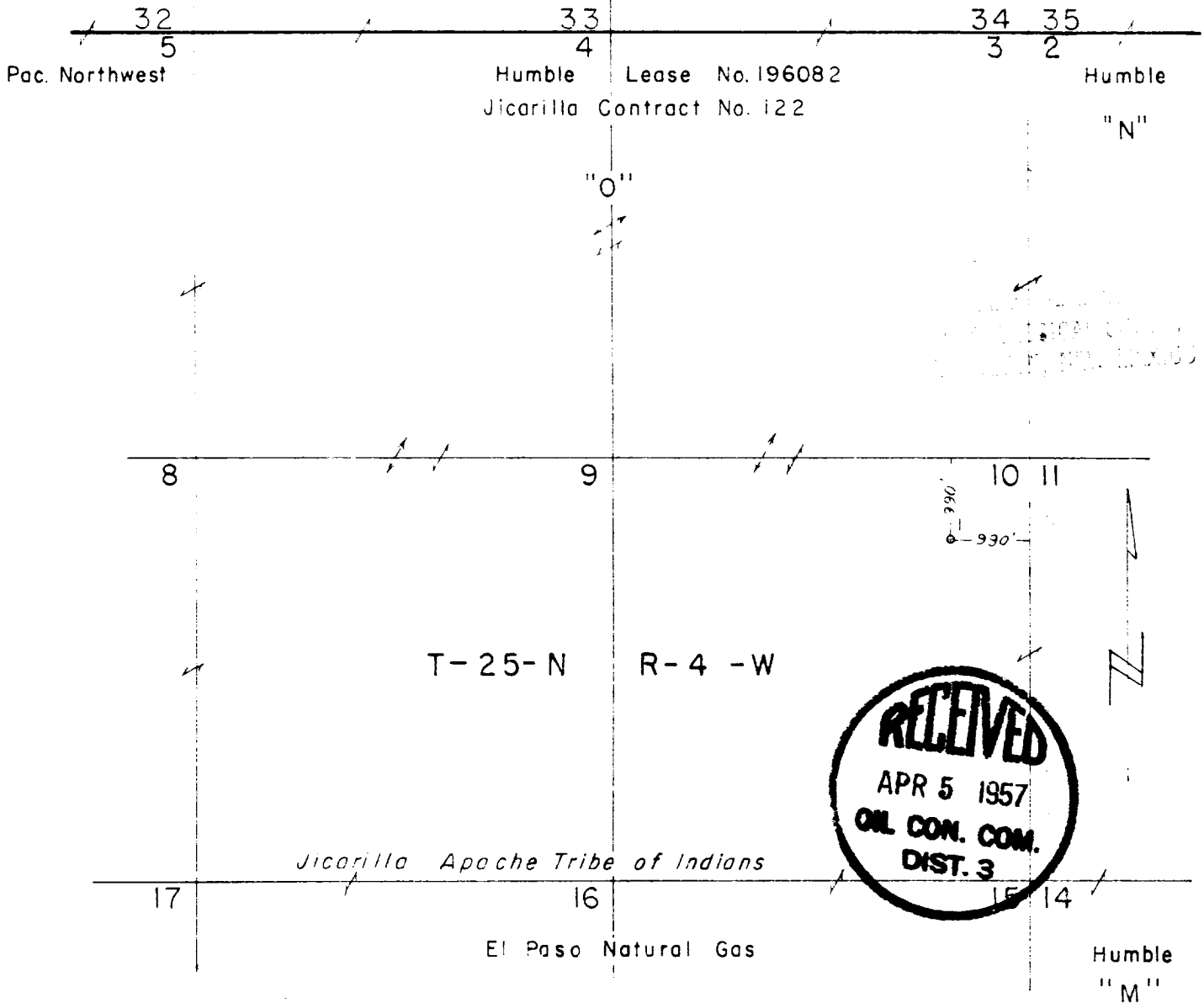
T - 26 - N R - 4 - W

Phillips

So. Union - Humble

So. Union - Humble

So. Union



LEASE PLAT

JICARILLA APACHE TRIBE OF INDIANS "O"
LSE. NO. 196082 JICARILLA CONTRACT 122
SECTION 3, 4, 9 & 10, T-25-N, R-4-W
RIO ARRIBA CO., NEW MEXCO

HUMBLE OIL & REFINING COMPANY
CIVIL ENGINEERING DIVISION
MIDLAND, TEXAS

DRAWN W.M. BRICE

CHECKED *E.T. Mahan*

APPR. _____

SCALE 1" = 2000'

DATE 3-28-57

REVISED _____

FILE NO.

W A - 2295