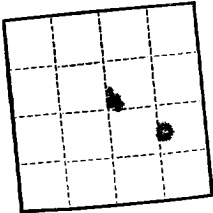


Form 9-331a  
(Feb. 1951)



(SUBMIT IN TRIPLICATE)  
UNITED STATES  
DEPARTMENT OF THE INTERIOR  
GEOLOGICAL SURVEY

Land Office **Santa Fe**  
Lease No. **ST-079616A**  
Unit **NE/4 SW/4, T25N, R3W**  
**Rio Arriba Co., New Mexico**

## SUNDRY NOTICES AND REPORTS ON WELLS

NOTICE OF INTENTION TO DRILL	<input checked="" type="checkbox"/>	SUBSEQUENT REPORT OF WATER SHUT-OFF	
NOTICE OF INTENTION TO CHANGE PLANS		SUBSEQUENT REPORT OF SHOOTING OR ACIDIZING	
NOTICE OF INTENTION TO TEST WATER SHUT-OFF		SUBSEQUENT REPORT OF ALTERING CASING	
NOTICE OF INTENTION TO RE-DRILL OR REPAIR WELL		SUBSEQUENT REPORT OF RE-DRILLING OR REPAIR	
NOTICE OF INTENTION TO SHOOT OR ACIDIZE		SUBSEQUENT REPORT OF ABANDONMENT	
NOTICE OF INTENTION TO PULL OR ALTER CASING		SUPPLEMENTARY WELL HISTORY	
NOTICE OF INTENTION TO ABANDON WELL			

(INDICATE ABOVE BY CHECK MARK NATURE OF REPORT, NOTICE, OR OTHER DATA)

Well No. **2-B** is located **McGroden** **1650** ft. from **XXN** line and **990** ft. from **E** line of sec. **4**  
**NE/4 SW/4 Section 4** (1/4 Sec. and Sec. No.)  
**Esposito PC** (Field)  
**25N** (Twp.) **3W** (Range) **R3W** (Meridian)  
**Rio Arriba** (County or Subdivision) **New Mexico** (State or Territory)

The elevation of the derrick floor above sea level is **7303** ft. **G.L.**


### DETAILS OF WORK

(State names of and expected depths to objective sands; show sizes, weights, and lengths of proposed casings; indicate mudding jobs, cementing points, and all other important proposed work)

The objective sand is the **Pictured Cliffs** formation anticipated at approximately **3700'**.

Proposed casing program: **800' 9-5/8" cemented to surface**  
**3800' 5-1/2" cemented with 150 sacks**

Rotary tools will be employed from surface to TD. Estimated TD **3800'**. DIST. **3**  
The well will be perforated and sand froed to stimulate production.



I understand that this plan of work must receive approval in writing by the Geological Survey before operations may be commenced.

Company **SOUTHERN UNION GAS COMPANY**  
Address **1001 Bart Building**  
**Dallas, Texas**

By **Paul J. Glots**  
Title **Mgr., Drilling & Production**

1. The first part of the document is a list of the names of the persons who were present at the meeting.

2. The second part of the document is a list of the names of the persons who were absent from the meeting.

3. The third part of the document is a list of the names of the persons who were present at the meeting.

4. The fourth part of the document is a list of the names of the persons who were absent from the meeting.

5. The fifth part of the document is a list of the names of the persons who were present at the meeting.

6. The sixth part of the document is a list of the names of the persons who were absent from the meeting.

7. The seventh part of the document is a list of the names of the persons who were present at the meeting.

8. The eighth part of the document is a list of the names of the persons who were absent from the meeting.

9. The ninth part of the document is a list of the names of the persons who were present at the meeting.

10. The tenth part of the document is a list of the names of the persons who were absent from the meeting.

11. The eleventh part of the document is a list of the names of the persons who were present at the meeting.

12. The twelfth part of the document is a list of the names of the persons who were absent from the meeting.

13. The thirteenth part of the document is a list of the names of the persons who were present at the meeting.

14. The fourteenth part of the document is a list of the names of the persons who were absent from the meeting.

15. The fifteenth part of the document is a list of the names of the persons who were present at the meeting.

16. The sixteenth part of the document is a list of the names of the persons who were absent from the meeting.

17. The seventeenth part of the document is a list of the names of the persons who were present at the meeting.

18. The eighteenth part of the document is a list of the names of the persons who were absent from the meeting.

19. The nineteenth part of the document is a list of the names of the persons who were present at the meeting.

20. The twentieth part of the document is a list of the names of the persons who were absent from the meeting.

21. The twenty-first part of the document is a list of the names of the persons who were present at the meeting.

22. The twenty-second part of the document is a list of the names of the persons who were absent from the meeting.

23. The twenty-third part of the document is a list of the names of the persons who were present at the meeting.

24. The twenty-fourth part of the document is a list of the names of the persons who were present at the meeting.

25. The twenty-fifth part of the document is a list of the names of the persons who were absent from the meeting.

26. The twenty-sixth part of the document is a list of the names of the persons who were present at the meeting.

27. The twenty-seventh part of the document is a list of the names of the persons who were absent from the meeting.

28. The twenty-eighth part of the document is a list of the names of the persons who were present at the meeting.

**NEW MEXICO OIL CONSERVATION COMMISSION**  
**WELL LOCATION AND ACREAGE DEDICATION PLAT**

FORM C-128  
Revised 5/1/57

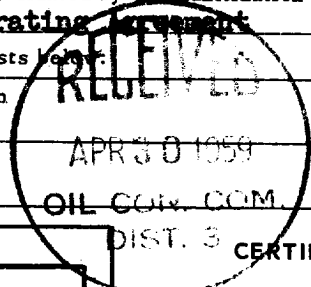
SEE INSTRUCTIONS FOR COMPLETING THIS FORM ON THE REVERSE SIDE

**SECTION A**

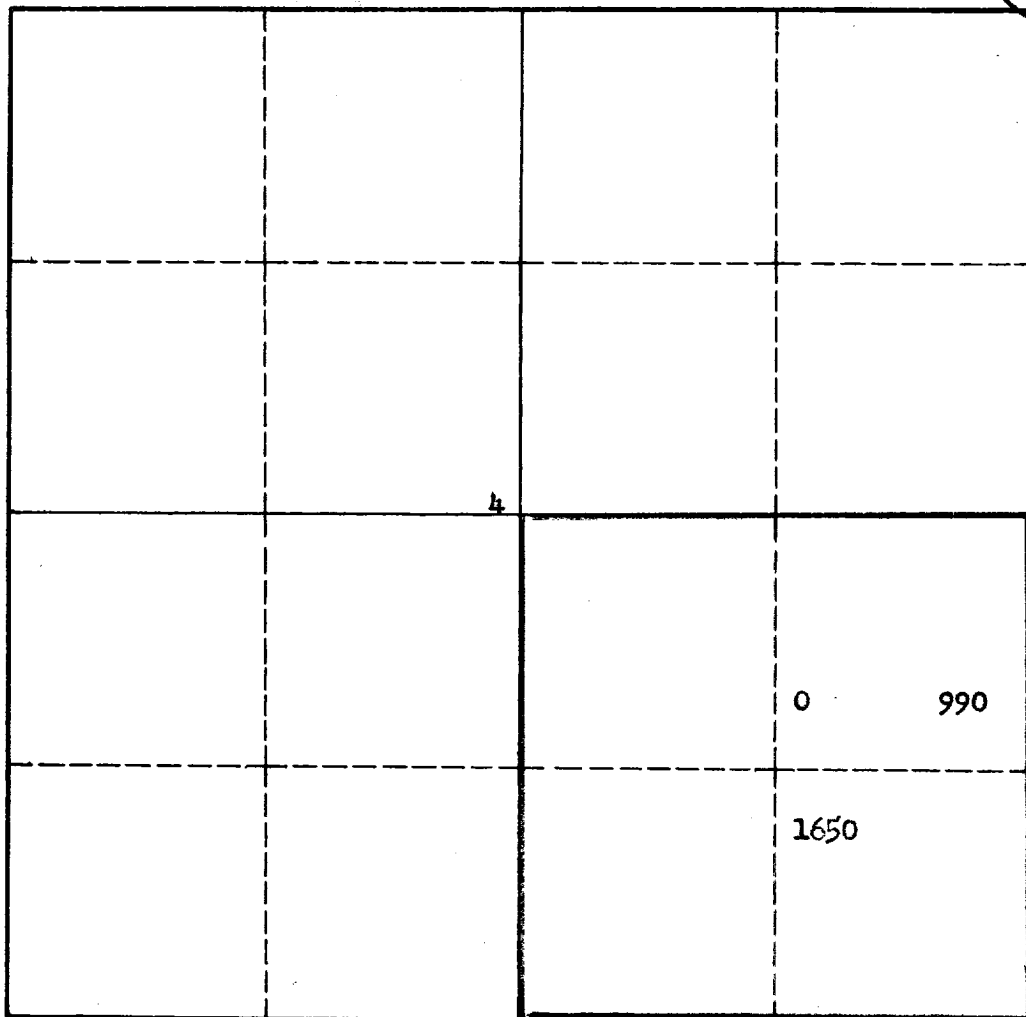
Operator <b>Southern Union Gas Company</b>			Lease <b>McGroden</b>		Well No. <b>2-B</b>
Unit Letter <b>I</b>	Section <b>4</b>	Township <b>25 North</b>	Range <b>3 West</b>	County <b>Rio Arriba</b>	
Actual Footage Location of Well: <b>1650</b> feet from the <b>South</b> line and <b>990</b> feet from the <b>East</b> line					
Ground Level Elev. <b>7303</b>	Producing Formation <b>Pictured Cliffs</b>		Pool <b>Tapacito PC</b>		Dedicated Acreage: <b>160</b> Acres

1. Is the Operator the only owner in the dedicated acreage outlined on the plat below? YES \_\_\_\_\_ NO X. ("Owner" means the person who has the right to drill into and to produce from any pool and to appropriate the production either for himself or for himself and another. (65-3-29 (e) NMSA 1935 Comp.)
2. If the answer to question one is "no," have the interests of all the owners been consolidated by communization agreement or otherwise? YES X NO \_\_\_\_\_. If answer is "yes," Type of Consolidation Operating Agreement
3. If the answer to question two is "no," list all the owners and their respective interests below:

Owner	Land Description



**SECTION B**



**DIST. 3 CERTIFICATION**

I hereby certify that the information in SECTION A above is true and complete to the best of my knowledge and belief.

**Paul J. Clote**

Name  
**Mgr., Drilling & Production**  
Position  
**Southern Union Gas Company**  
Company

Date  
**April 28, 1959**

I hereby certify that the well location shown on the plat in SECTION B was plotted from field notes of actual surveys made by me or under my supervision, and that the same is true and correct to the best of my knowledge and belief.

Date Surveyed  
**April 17, 1959**  
Registered Professional Engineer and/or Land Surveyor

*[Signature]*

Certificate No. **345**

0 330 660 990 1320 1650 1980 2310 2640 2000 1500 1000 500 0

## INSTRUCTIONS FOR COMPLETION OF FORM C-128

1. Operator shall furnish and certify to the information called for in Section A.
2. Operator shall outline the dedicated acreage for *both* oil and gas wells on the plat in Section B.
3. A registered professional engineer or land surveyor registered in the State of New Mexico or approved by the Commission shall show on the plat the location of the well and certify this information in the space provided.
4. All distances shown on the plat must be from the outer boundaries of the Section.
5. If additional space is needed for listing owners and their respective interests as required in question 3 of Section A, please use space below.