



COPY TO C. C. G.

UNITED STATES
DEPARTMENT OF THE INTERIOR
GEOLOGICAL SURVEY

P. O. Box 965
Farmington, New Mexico

IN REPLY REFER TO:

January 19, 1956

Stanolind Oil & Gas Company
Box 487
Farmington, New Mexico

Re: Jicarilla Apache
Contract 146, Tr 243

Gentlemen:

Receipt is acknowledged of your "Notice of Intention to Drill" dated January 17, 1956 covering your well No. 6 Jicarilla Contract 156 in SE 1/4 sec. 3, T. 25 N., R. 5 W., N. M. T. M., Rio Arriba County, New Mexico, South Blanco-Pictured Cliffs ext.


Your proposed work is hereby approved subject to compliance with the provisions of the "Oil and Gas Operating Regulations" revised May 25, 1942, a copy of which will be sent to you on request, and subject to the following conditions:

1. Drilling operations so authorized are subject to the attached sheet for general conditions of approval.
2. Furnish copies of all logs.

Very truly yours,


70-19, Sept 25 - 22 M - 2000

P. T. McGrath
District Engineer




cc: Jicarilla Agency

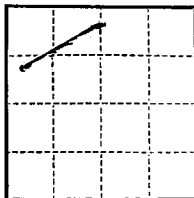
Approved
2/2/56



IN REPLY REFER TO.

UNITED STATES
DEPARTMENT OF THE INTERIOR
GEOLOGICAL SURVEY





(SUBMIT IN TRIPLICATE)

UNITED STATES
DEPARTMENT OF THE INTERIOR
GEOLOGICAL SURVEY

Indian Agency

Jicarilla Apache

Allottee

Lease No. Jicarilla Contract 146
Tract 243

SUNDRY NOTICES AND REPORTS ON WELLS

NOTICE OF INTENTION TO DRILL.....	<input checked="" type="checkbox"/>	SUBSEQUENT REPORT OF WATER SHUT-OFF.....	
NOTICE OF INTENTION TO CHANGE PLANS.....		SUBSEQUENT REPORT OF SHOOTING OR ACIDIZING.....	
NOTICE OF INTENTION TO TEST WATER SHUT-OFF.....		SUBSEQUENT REPORT OF ALTERING CASING.....	
NOTICE OF INTENTION TO REDRILL OR REPAIR WELL.....		SUBSEQUENT REPORT OF REDRILLING OR REPAIR.....	
NOTICE OF INTENTION TO SHOOT OR ACIDIZE.....		SUBSEQUENT REPORT OF ABANDONMENT.....	
NOTICE OF INTENTION TO PULL OR ALTER CASING.....		SUPPLEMENTARY WELL HISTORY.....	
NOTICE OF INTENTION TO ABANDON WELL.....			

(INDICATE ABOVE BY CHECK MARK NATURE OF REPORT, NOTICE, OR OTHER DATA)

Farmington, New Mexico January 17, 1956Jicarilla Contract 146
Well No. 6 is located 1530 ft. from [S] line and 1600 ft. from [E] line of sec. 3

SE/4 of Section 3 T-25-N R-5-W NMPM
(1/4 Sec. and Sec. No.) (Twp.) (Range) (Meridian)

South Blanco-Pictured Rio Arriba New Mexico
(Field) (County or Subdivision) (State or Territory)

The elevation of the ~~drill floor~~ above sea level is 6605 ft.
ground level

COPY

DETAILS OF WORK

(State names of and expected depths to objective sands; show sizes, weights, and lengths of proposed casings; indicate mudding jobs, cementing points, and all other important proposed work)

We propose to drill the well to approximately 2950'. Rotary tools will be used to total depth. Anticipate production in the Pictured Cliffs formation. Stimulation will be with sand and water.

The following casing program is proposed:

Size	Depth	Cement	Remarks
8-5/8"	150'	75	200% of theoretical fill.
5-1/2"	2950'	100	100% of theoretical fill.

Copies of location plat are attached. A copy of any survey taken will be submitted upon completion of well.



I understand that this plan of work must receive approval in writing by the Geological Survey before operations may be commenced.

Company STANLIND OIL & GAS COMPANYAddress P. O. BOX 467
FARMINGTON, NEW MEXICOBy L. O. J. [Signature]
Title Field Superintendent

COPY

COMPANY Stanolind Oil and Gas Company

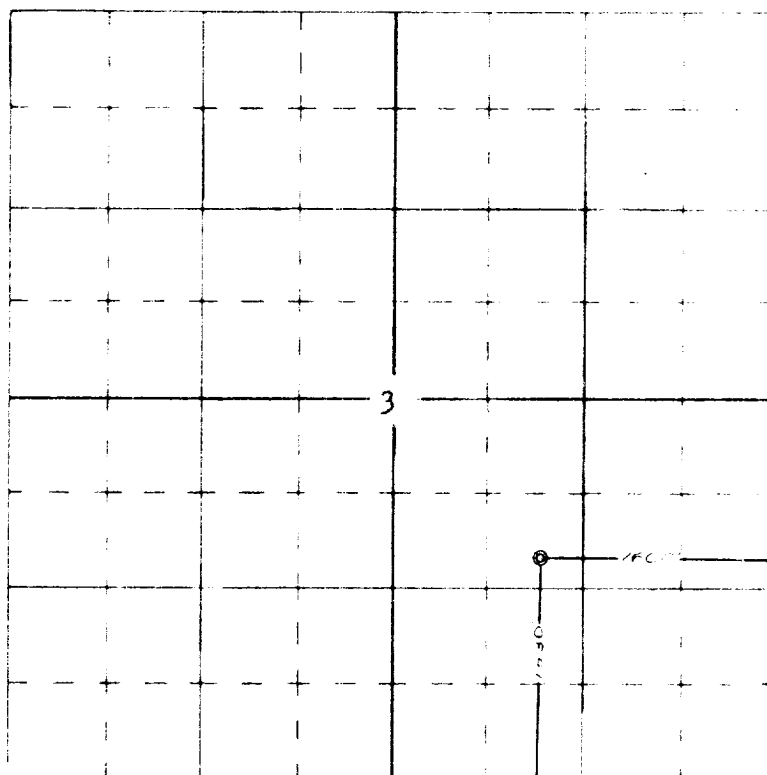
Well Name & No. Manville Contract No. 245 Well No. 6

Location 1530' from the South line and 1600' from the East line.

Being in NW 1/4 Sec 3

Sec. 3, T25 N., R. 5 W., N.M.P.M., Rio Arriba County, New Mexico.

Ground Elevation 6505, ungraded.



RECEIVED
U.S. DEPARTMENT OF THE INTERIOR
BUREAU OF LAND SURVEY
FARMINGTON, NEW MEXICO



Scale -- 4 inches equals 1 mile

Surveyed December 22, 1955

This is to certify that the above plat was prepared from field notes of actual surveys made by me or under my supervision and that the same are true and correct to the best of my knowledge and belief.

Ernest V. Echolaw

Ernest V. Echolaw
Registered Land Surveyor
N. M. Reg. #1545

Seal:

Four States Oil Field Surveys
Farmington, New Mexico