



IN REPLY REFER TO: ✓

UNITED STATES
DEPARTMENT OF THE INTERIOR

GEOLOGICAL SURVEY
P. O. Box 965
Farmington, New Mexico

COPY TO O.C.C.

March 1, 1956

Humble Oil & Refining Company
Box 1600
Midland, Texas

Re: Jicarilla Contract 147

Gentlemen:

Receipt is acknowledged of your "Notice of Intention to Drill" dated February 28, 1956 covering your well No. 3 Jicarilla Apache Tribe of Indians "J" in SW 1/4 sec. 6, T. 25 N., R. 5 W., N. M. P. M., Rio Arriba County, New Mexico.

Your proposed work is hereby approved subject to compliance with the provisions of the "Oil and Gas Operating Regulations" revised May 25, 1942, a copy of which will be sent to you on request, and subject to the following conditions:

1. Drilling operations so authorized are subject to the attached sheet for general conditions of approval.
2. Furnish copies of all logs.
3. Approved subject to the approval of the New Mexico Oil Conservation Commission of this unorthodox location.

Very truly yours,

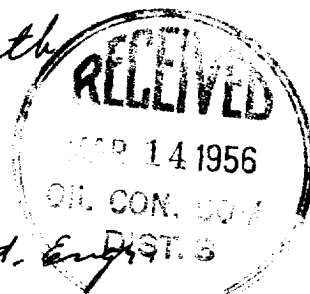
P. T. McGrath

P. T. McGrath
District Engineer

PTMcGrath:ac
cc: Jicarilla Agency

(Orig. Sgd.) J. W. LONG

Acting Dist. Eng.



IN REPLY REFER TO:

UNITED STATES
DEPARTMENT OF THE INTERIOR
GEOLOGICAL SURVEY



OFFICE OF THE
DIRECTOR

TO THE DIRECTOR, GEOLOGICAL SURVEY
WASHINGTON, D. C.

FROM THE CHIEF OF BUREAU OF LANDS
WASHINGTON, D. C.

SUBJECT: [Illegible]

RE: [Illegible]

DATE: [Illegible]

Very respectfully,
[Illegible Signature]

RECORDED
INDEXED
1918

(GEO. 284) J. W. LONG

1-1

(SUBMIT IN TRIPLICATE)

Indian Agency Mescalito

Contract No. 147

UNITED STATES
DEPARTMENT OF THE INTERIOR
GEOLOGICAL SURVEY

Allottee _____
Company _____
Lease No. 196163

X		

See Attached Plot

SUNDRY NOTICES AND REPORTS ON WELLS

NOTICE OF INTENTION TO DRILL	X	SUBSEQUENT REPORT OF WATER SHUT-OFF	
NOTICE OF INTENTION TO CHANGE PLANS		SUBSEQUENT REPORT OF SHOOTING OR ACIDIZING	
NOTICE OF INTENTION TO TEST WATER SHUT-OFF		SUBSEQUENT REPORT OF ALTERING CASING	
NOTICE OF INTENTION TO REDRILL OR REPAIR WELL		SUBSEQUENT REPORT OF REDRILLING OR REPAIR	
NOTICE OF INTENTION TO SHOOT OR ACIDIZE		SUBSEQUENT REPORT OF ABANDONMENT	
NOTICE OF INTENTION TO PULL OR ALTER CASING		SUPPLEMENTARY WELL HISTORY	
NOTICE OF INTENTION TO ABANDON WELL			

(INDICATE ABOVE BY CHECK MARK NATURE OF REPORT, NOTICE, OR OTHER DATA)

Mescalito Apache Tribe
of Indians

Midland, Texas February 28, 19 56

Well No. 3 is located 2090 ft. from N line and 290 ft. from W line of sec. 6

SW/4 of SW/4 of Sec. 6
(1/4 Sec. and Sec. No.)

R5-E
(Twp.)

S-4
(Range)

(Meridian)

Unassigned
(Field)

El Paso
(County or Subdivision)

New Mexico
(State or Territory)

Sagasted-South Blanco Pictured Cliff

The elevation of the derrick floor above sea level is later ft.

DETAILS OF WORK

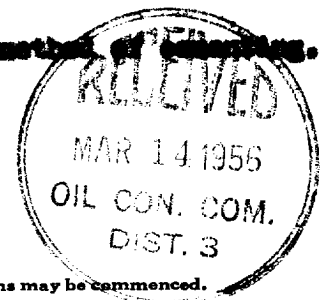
(State names of and expected depths to objective sand; show sizes, weights, and lengths of proposed casings; indicate mudding jobs, cementing points, and all other important proposed work)

CASING PROGRAM		
Size	Weight	Depth
8-5/8"	54	500'
5-1/2"	14	3100'

Cementing Record
Cement to surface
Circulate back to 8-5/8" casg.

Casing Program
Pictured Cliff

Proposed total depth 3100 feet to test Pictured Cliff. Halliburton method of cementing.
Low water mud with diesel oil additive.
long



I understand that this plan of work must receive approval in writing by the Geological Survey before operations may be commenced.

Company Humble Oil & Refining Company

Address Box 1800

Midland, Texas

By

Title Division Chief Clerk

NEW MEXICO
OIL CONSERVATION COMMISSION

Form C-128

Well Location and/or Gas Proration Plat

Date FEB. 24, 1956

Operator HUMBLE OIL & REFINING CO. Lease JICARILLA "J"


Well No. 3 Section 6 Township 25-N Range 5-W NMPM

Located 2000 Feet From NORTH Line, 990 Feet From WEST Line,

RIO ARRIBA County, New Mexico. G. L. Elevation _____

Name of Producing Formation PICTURED-CLIFFS Pool SO. BLANCO Dedicated Acreage 158.90
160

(Note: All distances must be from outer boundaries of Section)



SCALE: 1"=1000'

1. Is this Well a Dual Comp.? Yes No
2. If the answer to Question 1 is yes, are there any other dually completed wells within the dedicated acreage? Yes No

Name *L.H. Byrd*
Position ASSISTANT DIVISION SUPERINTENDENT
Representing HUMBLE OIL & REFINING CO.
Address BOX 1600 MIDLAND, TEXAS

This is to certify that the above plat was prepared from field notes of actual surveys made by me or under my supervision and that the same are true and correct to the best of my knowledge and belief.

Date Surveyed FEB. 22, 1956
E.T. Shaban
Registered Professional Engineer and/or Land Surveyor

FILE NO. W-A 2047