

UNITED STATES  
DEPARTMENT OF THE INTERIOR  
GEOLOGICAL SURVEY

SUBMIT IN TRIPLICATE\*  
(Other instructions on reverse side)

Form approved.  
Budget Bureau No. 42-R1424.

SUNDRY NOTICES AND REPORTS ON WELLS

(Do not use this form for proposals to drill or to deepen or plug back to a different reservoir.  
Use "APPLICATION FOR PERMIT—" for such proposals.)

1. OIL <input type="checkbox"/> GAS <input checked="" type="checkbox"/> OTHER <input type="checkbox"/> WELL WELL		5. LEASE DESIGNATION AND SERIAL NO. Jicarilla Apache Cont. 147
2. NAME OF OPERATOR AMOCO PRODUCTION COMPANY		6. IF INDIAN, ALLOTTEE OR TRIBE NAME Jicarilla Apache
3. ADDRESS OF OPERATOR 501 Airport Drive, Farmington, New Mexico 87401		7. UNIT AGREEMENT NAME
4. LOCATION OF WELL (Report location clearly and in accordance with any State requirements.* See also space 17 below.) At surface  1190' FNL & 790' FEL, Section 6, T-25-N, R-5-W		8. FARM OR LEASE NAME Jicarilla Contract 147
14. PERMIT NO.		9. WELL NO. 3
15. ELEVATIONS (Show whether DF, RT, GR, etc.) 6665' RDB		10. FIELD AND POOL, OR WILDCAT Basin Dakota
		11. SEC., T., R., M., OR BLK. AND SURVEY OR AREA NE/4 NE/4 Section 6, T-25-N, R-5-W
		12. COUNTY OR PARISH Rio Arriba
		13. STATE New Mexico

16. Check Appropriate Box To Indicate Nature of Notice, Report, or Other Data

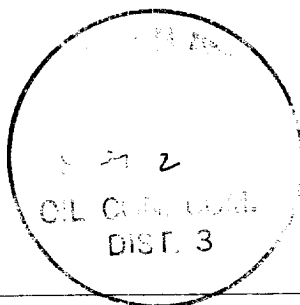
NOTICE OF INTENTION TO:		SUBSEQUENT REPORT OF:	
TEST WATER SHUT-OFF <input type="checkbox"/>	PULL OR ALTER CASING <input type="checkbox"/>	WATER SHUT-OFF <input type="checkbox"/>	REPAIRING WELL <input type="checkbox"/>
FRACTURE TREAT <input type="checkbox"/>	MULTIPLE COMPLETE <input type="checkbox"/>	FRACTURE TREATMENT <input type="checkbox"/>	ALTERING CASING <input type="checkbox"/>
SHOOT OR ACIDIZE <input type="checkbox"/>	ABANDON* <input type="checkbox"/>	SHOOTING OR ACIDIZING <input type="checkbox"/>	ABANDONMENT* <input type="checkbox"/>
REPAIR WELL <input type="checkbox"/>	CHANGE PLANS <input type="checkbox"/>	(Other) <input type="checkbox"/>	
(Other) Change Dedicated Acreage <input checked="" type="checkbox"/>		(NOTE: Report results of multiple completion on Well Completion or Recompletion Report and Log form.)	

17. DESCRIBE PROPOSED OR COMPLETED OPERATIONS (Clearly state all pertinent details, and give pertinent dates, including estimated date of starting any proposed work. If well is directionally drilled, give subsurface locations and measured and true vertical depths for all markers and zones pertinent to this work.)\*

We are proposing to change the acreage which is dedicated to the subject well to the E/2 Section 6, T-25-N, R-5-W. Presently the N/2 Section 6, T-25-N, R-5-W is dedicated to the well.

We are recommending this action because of our plans to further develop the Jicarilla Contract 146 lease. Furthermore, it is our belief that Dakota wells drilled in the northern portion of Section 6, T-25-N, R-5-W will have higher productivities than wells drilled in the southern portion.

No OBJECTION JMX



JUL 22 1976

18. I hereby certify that the foregoing is true and correct  
SIGNED Jim Montgomery TITLE Area Engineer DATE July 20, 1976  
(This space for Federal or State office use)

APPROVED BY \_\_\_\_\_ TITLE \_\_\_\_\_ DATE \_\_\_\_\_  
CONDITIONS OF APPROVAL, IF ANY:

OK

\*See Instructions on Reverse Side

St

JUL 21 1976

**NEW MEXICO OIL CONSERVATION COMMISSION  
WELL LOCATION AND ACREAGE DEDICATION PLAT**

Form C-102  
Supersedes C-128  
Effective 1-4-65

All distances must be from the outer boundaries of the Section.

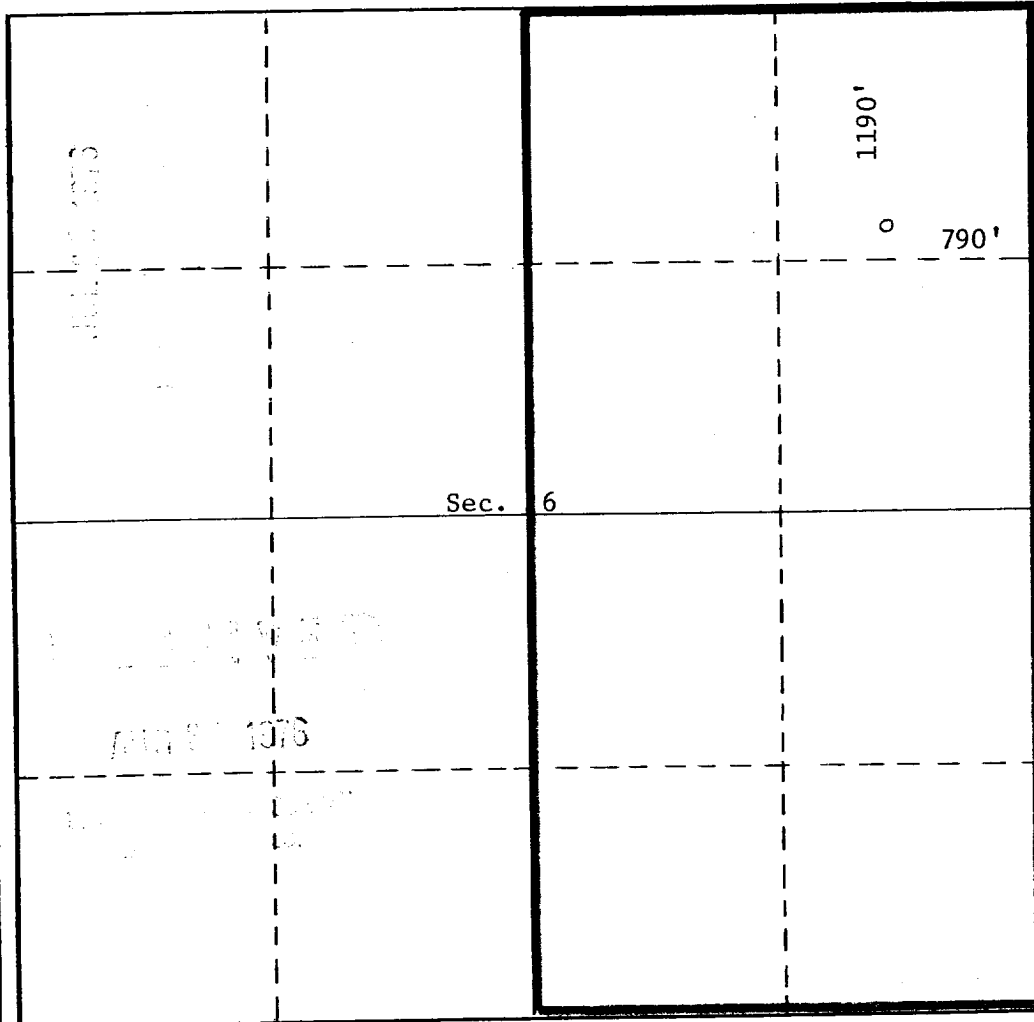
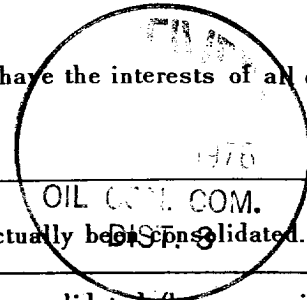
Operator <b>AMOCO PRODUCTION COMPANY</b>			Lease <b>Jicarilla Contract 147</b>		Well No. <b>3</b>
Unit Letter <b>A</b>	Section <b>6</b>	Township <b>25 North</b>	Range <b>5 West</b>	County <b>Rio Arriba</b>	
Actual Footage Location of Well: <b>1190</b> feet from the <b>North</b> line and <b>790</b> feet from the <b>East</b> line					
Ground Level Elev:	Producing Formation <b>Dakota</b>	Pool <b>Basin Dakota</b>	Dedicated Acreage: <b>320 319.69</b> Acres		

1. Outline the acreage dedicated to the subject well by colored pencil or hachure marks on the plat below.
2. If more than one lease is dedicated to the well, outline each and identify the ownership thereof (both as to working interest and royalty).
3. If more than one lease of different ownership is dedicated to the well, have the interests of all owners been consolidated by communitization, unitization, force-pooling, etc?

☐ Yes ☐ No If answer is "yes," type of consolidation \_\_\_\_\_

If answer is "no," list the owners and tract descriptions which have actually been consolidated. (Use reverse side of this form if necessary.) \_\_\_\_\_

No allowable will be assigned to the well until all interests have been consolidated (by communitization, unitization, forced-pooling, or otherwise) or until a non-standard unit, eliminating such interests, has been approved by the Commission.



**CERTIFICATION**

I hereby certify that the information contained herein is true and complete to the best of my knowledge and belief.

*H. D. Montgomery*  
Name  
**H. D. Montgomery**  
Position  
**Area Engineer**  
Company  
**AMOCO PRODUCTION COMPANY**  
Date  
**July 20, 1976**

I hereby certify that the well location shown on this plat was plotted from field notes of actual surveys made by me or under my supervision, and that the same is true and correct to the best of my knowledge and belief.

Date Surveyed  
**February 20, 1961**  
Registered Professional Engineer and/or Land Surveyor  
Original Signed By:  
**James P. Leese**  
Certificate No.  
**1463**