

OIL CONSERVATION COMMISSION
AZTEC DISTRICT

OIL CONSERVATION COMMISSION
BOX 871
SANTA FE, NEW MEXICO

DATE June 29, 1966

Re: Proposed NSP _____

Proposed NWU _____

Proposed NSL _____

Proposed NFO _____

Proposed DC XXX

Gentlemen:

I have examined the application dated June 27, 1966
for the Continental Oil Company AXI Apache "J" #12 K-5-25N-5W
Operator Lease and Well No. S-T-R

and my recommendations are as follows:

Approve

Yours very truly,


A. R. Kendrick

NEW MEXICO OIL CONSERVATION COMMISSION

SANTA FE, NEW MEXICO

7-3-58

APPLICATION FOR DUAL COMPLETION

Field Name Otero		County Rio Arriba		Date June 27, 1966
Operator Continental Oil Company		Lease AXI Apache "J"		Well No. 12
Location of Well	Unit K	Section 5	Township 25N	Range 5W

1. Has the New Mexico Oil Conservation Commission heretofore authorized the dual completion of a well in these same pools or in the same zones within one mile of the subject well? YES ☒ NO ☐
2. If answer is yes, identify one such instance: Order No. **DC-525**; Operator, Lease, and Well No. **Continental Oil Co., AXI Apache "J" Well No. 9, Unit 0, Sec. 6, T25N, R5W.**

3. The following facts are submitted:	Upper Zone	Lower Zone
a. Name of reservoir	South Blanco Pictured Cliffs	Chacra
b. Top and Bottom of Pay Section (Proposed) (Perforations)	2900-2920'	3800-3840'
c. Type of production (Oil or Gas)	Gas	Gas
d. Method of Production (Flowing or Artificial Lift)	Flow	Flow

4. The following are attached. (Please mark YES or NO)

- ☒ **Yes** a. Diagrammatic Sketch of the Dual Completion, showing all casing strings, including size and setting, top of cement, perforated intervals, tubing strings, including diameters and setting depth, location and type of packers and side door chokes, and such other information as may be pertinent.
- ☒ **Yes** b. Plat showing the location of all wells on applicant's lease, all offset wells on offset leases, and the names and addresses of operators of all leases offsetting applicant's lease.
- ☒ **No** c. Waivers consenting to such dual completion from each offset operator; or in lieu thereof, evidence that said offset operators have been furnished copies of the application.*
- ☒ **No** d. Electrical log of the well or other acceptable log with tops and bottoms of producing zones and intervals of perforation indicated thereon. (If such log is not available at the time application is filed, it shall be submitted as provided by Rule 112-A.)


5. List all offset operators to the lease on which this well is located together with their correct mailing address.

Pan American Petroleum Corporation, P. O. Box 480, Farmington, New Mexico

Superior Oil Company, P. O. Drawer G, Cortez, Colorado

El Paso Natural Gas Company, P. O. Box 990, Farmington, New Mexico

6. Were all operators listed in Item 5 above notified and furnished a copy of this application? YES ☒ NO ☐ If answer is yes, give date of such notification **May 7, 1965**



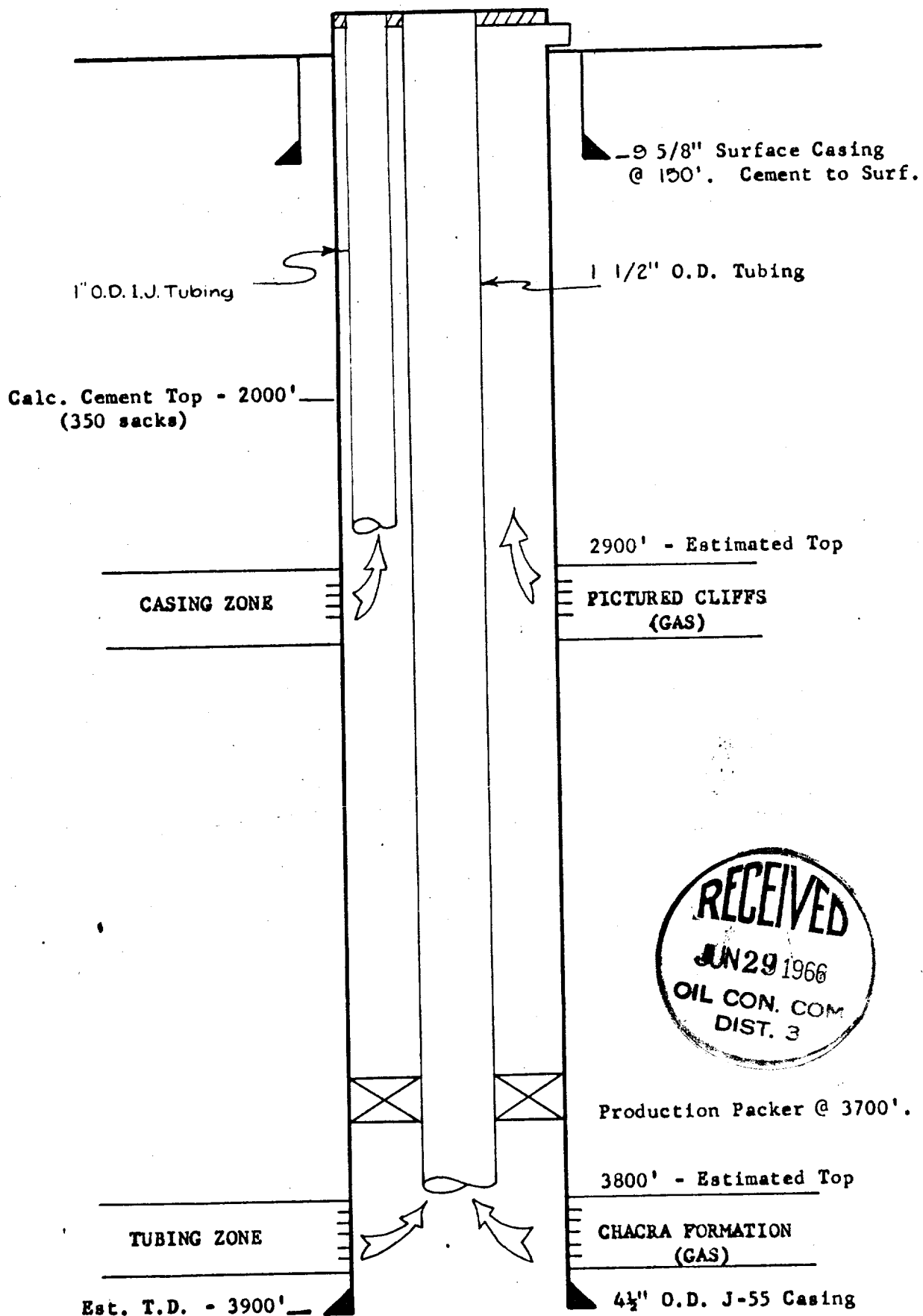
CERTIFICATE: I, the undersigned, state that I am the **District Manager** of the **Continental Oil Company** (company), and that I am authorized by said company to make this report; and that this report was prepared under my supervision and direction and that the facts stated therein are true, correct and complete to the best of my knowledge.

H. J. Haley
Signature

* Should waivers from all offset operators not accompany an application for administrative approval, the New Mexico Oil Conservation Commission will hold the application for a period of twenty (20) days from date of receipt by the Commission's Santa Fe office. If, after said twenty-day period, no protest nor request for hearing is received by the Santa Fe office, the application will then be processed.

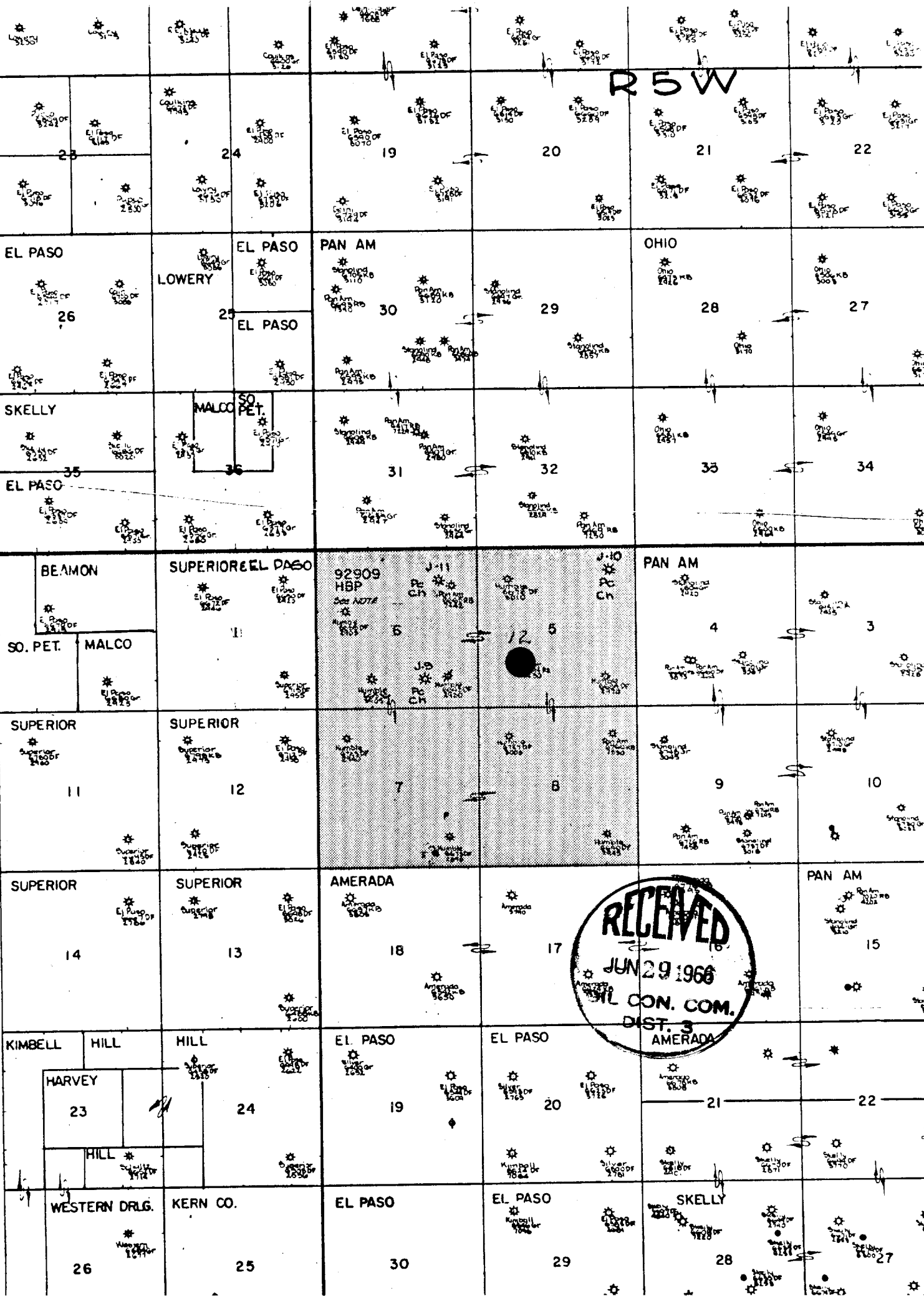
NOTE: If the proposed dual completion will result in an unorthodox well location and/or a non-standard proration unit in either or both of the producing zones, then separate application for approval of the same should be filed simultaneously with this application.

PROPOSED DUAL COMPLETION
CONTINENTAL OIL COMPANY
AXI APACHE "J" WELL NO. 12
RIO ARriba COUNTY, NEW MEXICO



T
26
N

R 5 W



T
25
N