

NUMBER OF COPIES RECEIVED	
DISTRIBUTION	
SANTA FE	
FILE	
U.S.G.S.	
LAND OFFICE	
TRANSPORTER	OIL
	GAS
PRODUCTION OFFICE	
OPERATOR	

NEW MEXICO OIL CONSERVATION COMMISSION
Santa Fe, New Mexico

Form C-101
Revised (12/1/55)

NOTICE OF INTENTION TO DRILL

Notice must be given to the District Office of the Oil Conservation Commission and approval obtained before drilling or recompletion begins. If changes in the proposed plan are considered advisable, a copy of this notice showing such changes will be returned to the sender. Submit this notice in **QUINTUPLICATE**. One copy will be returned following approval. See additional instructions in Rules and Regulations of the Commission. **If State Land submit 6 Copies Attach Form C-128 in triplicate to first 3 copies of form C-101**

Denver, Colorado

June 24, 1963

(Place)

(Date)

OIL CONSERVATION COMMISSION
SANTA FE, NEW MEXICO

Gentlemen:

You are hereby notified that it is our intention to commence the Drilling of a well to be known as
Shar-Alan Oil Company

(Company or Operator)

Lillian State

(Lease)

Well No. **2-X**, in **J** The well is

(Unit)

located **1223** feet from the **East** line and **866** feet from the **South** line of Section **2**, T. **24N**, R. **1W**, NMPM.

(GIVE LOCATION FROM SECTION LINE) **So. Blanco PC** Pool, **Rio Arriba** County

If State Land the Oil and Gas Lease is No. **OG 778-1**

If patented land the owner is.....

Address.....

We propose to drill well with drilling equipment as follows: **rotary rig**

The status of plugging bond is **Blanket Bond on File**

Drilling Contractor **Rayco Drilling Company**
P. O. Box 1741 Farmington, New Mexico

We intend to complete this well in the **Pictured Cliffs** formation at an approximate depth of.....feet.

CASING PROGRAM

We propose to use the following strings of Casing and to cement them as indicated:

Size of Hole	Size of Casing	Weight per Foot	New or Second Hand	Depth	Sacks Cement
10 3/4"	8 5/8"	24#	New	100'	60
8 3/4"	4 1/2"	9.5#	New	3100'	100
	1 1/4" tbg	4.5#	New	3050'	

If changes in the above plans become advisable we will notify you immediately.

ADDITIONAL INFORMATION (If recompletion give full details of proposed plan of work.)

Refer to #2 Lillian State approved by the Oil Conservation Commission under date of 6-14-63. #2-X Lillian State is located exactly 50 feet North of original location.

Approved.....
Except as follows:

6-28, 19 *63*

Sincerely yours,

Shar-Alan Oil Company
(Company or Operator)

By **Richard S. Hunt**


Position **Mgr. of Lands & Explorations**
Send Communications regarding well to

Name **Shar-Alan Oil Company**

Address **1402 Denver U. S. National Center**

OIL CONSERVATION COMMISSION

By *[Signature]*



ORIGINAL SIGNED BY
RICHARD S. HUNT

NEW MEXICO OIL CONSERVATION COMMISSION

Well Location and Acreage Dedication Plat

Section A.

Date 6-17-63

Operator SHAR-ALAN OIL COMPANY Lease LILLIAN-STATE OG 70-1
 Well No. 28 Unit Letter P Section 2 Township 24 NORTH Range 1 WEST NMPM
 Located 816 Feet From the SOUTH Line, 1223 Feet From the EAST Line
 County RIO ARRIBA G. L. Elevation 7176' Dedicated Acreage 100 Acres
 Name of Producing Formation PICTURED CLIFFS Pool So BLANCO PC

1. Is the Operator the only owner in the dedicated acreage outlined on the plat below?
 Yes No
2. If the answer to question one is "no", have the interests of all the owners been consolidated by communitization agreement or otherwise? Yes No . If answer is "yes", Type of Consolidation.
3. If the answer to question two is "no", list all the owners and their respective interests below:

Owner	Land Description




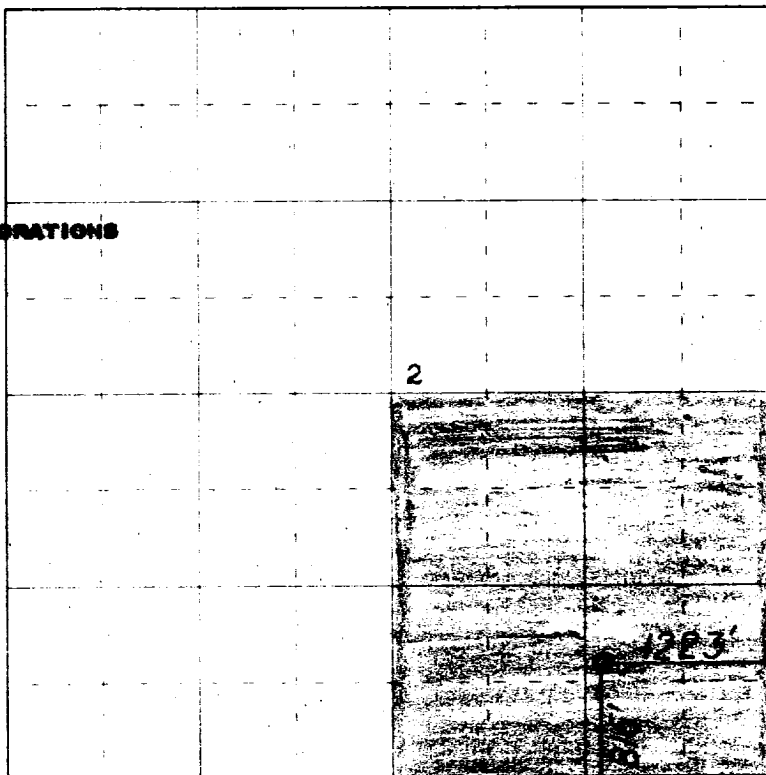
Section B.

Note: All distances must be from outer boundaries of section.

This is to certify that the information in Section A above is true and complete to the best of my knowledge and belief.

SHAR-ALAN OIL COMPANY
 (Operator)
RICHARD S. HUNT, MGR. OF LANDS, EXPLORATIONS
 (Representative)
1402 DENVER U. S. NATIONAL CENTER
 (Address)
DENVER 2, COLORADO

ORIGINAL SIGNED BY RICHARD S. HUNT



Scale 4 inches equal 1 mile



This is to certify that the above plat was prepared from field notes of actual surveys made by me or under my supervision and that the same are true and correct to the best of my knowledge and belief.

Date Surveyed 12 June 1963

James P. Leese
 Registered Professional Engineer and/or Land Surveyor
 James P. Leese, N. Mex. Reg. No. 1463