

OIL CONSERVATION COMMISSION
3 DISTRICT

OIL CONSERVATION COMMISSION
BOX 871
SANTA FE, NEW MEXICO

DATE 11-21-50

Re: Proposed NSP _____

Proposed NWU _____

Proposed NSL _____

Proposed NFO _____

Proposed DC ✓

Gentlemen:

I have examined the application dated _____
for the Continental Oil Co. Siverilla Apache 30 H 3 J-32-25N-4W
Operator Lease and Well No. S-T-R

and my recommendations are as follows:

Approved

Yours very truly,

Ernest C. Lamb

NEW MEXICO OIL CONSERVATION COMMISSION

SANTA FE, NEW MEXICO

7-3-58

APPLICATION FOR DUAL COMPLETION

Field Name Jicarilla - West Lindrith		County Rio Arriba	Date 10-20-65
Operator Continental Oil Company		Lease Jicarilla Apache 30	Well No. 3
Location of Well J	Section 32	Township 25N	Range 4W

1. Has the New Mexico Oil Conservation Commission heretofore authorized the dual completion of a well in these same pools or in the same zones within one mile of the subject well? YES X NO
2. If answer is yes, identify one such instance: Order No. R-1659 & R-2428-A; Operator, Lease, and Well No.: **Continental Oil Company, Jicarilla Apache 28 Well No. 1**

3. The following facts are submitted:	Upper Zone	Lower Zone
a. Name of reservoir	Undesignated Gallup	Undesignated Dakota
b. Top and Bottom of Pay Section (Perforations)	6266'-6538'	7129'-7328'
c. Type of production (Oil or Gas)	Oil-Associated Gas	Oil-Associated Gas
d. Method of Production (Flowing or Artificial Lift)	Artificial Lift	Artificial Lift

4. The following are attached. (Please mark YES or NO)

- Yes a. Diagrammatic Sketch of the Dual Completion, showing all casing strings, including size and setting, top of cement, perforated intervals, tubing strings, including diameters and setting depth, location and type of packers and side door chokes, and such other information as may be pertinent.
- Yes b. Plat showing the location of all wells on applicant's lease, all offset wells on offset leases, and the names and addresses of operators of all leases offsetting applicant's lease.
- ** Yes c. Waivers consenting to such dual completion from each offset operator, or in lieu thereof, evidence that said offset operators have been furnished copies of the application. *
- Yes d. Electrical log of the well or other acceptable log with tops and bottoms of producing zones and intervals of perforation indicated thereon. (If such log is not available at the time application is filed, it shall be submitted as provided by Rule 112-A.)
5. List all offset operators to the lease on which this well is located together with their correct mailing address.

Amerada Petroleum Company, West Building, Durango, Colorado

Northwest Production Company, 218 N. Campbell, El Paso, Texas

6. Were all operators listed in Item 5 above notified and furnished a copy of this application? YES X NO . If answer is yes, give date of such notification 10-21-65.

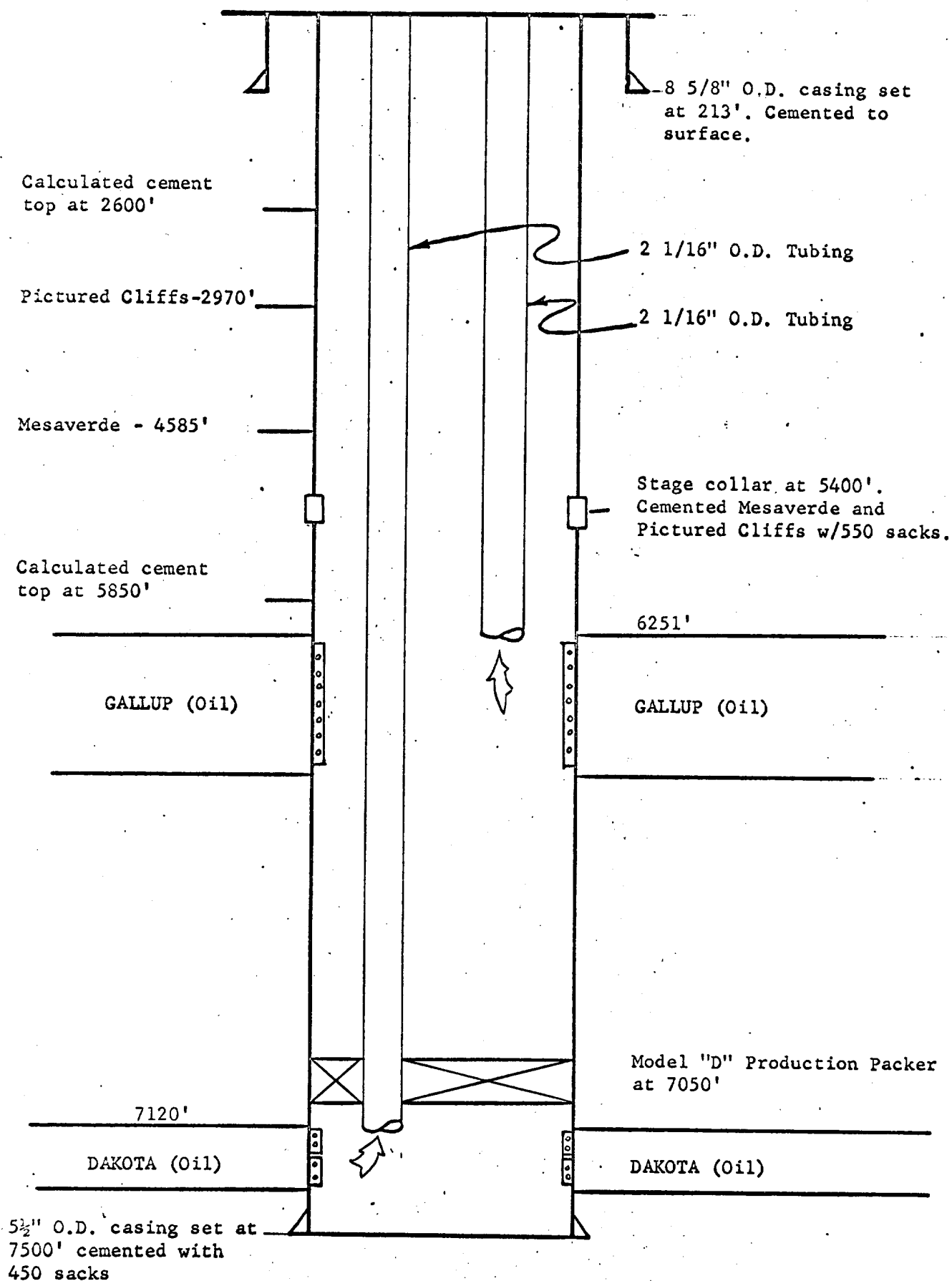
CERTIFICATE: I, the undersigned, state that I am the Asst. District Manager of the Continental Oil Company (company), and that I am authorized by said company to make this report; and that this report was prepared under my supervision and direction and that the facts stated therein are true, correct and complete to the best of my knowledge.

** Offset operators notified and requested to submit waivers directly to the New Mexico Oil Conservation Commission.

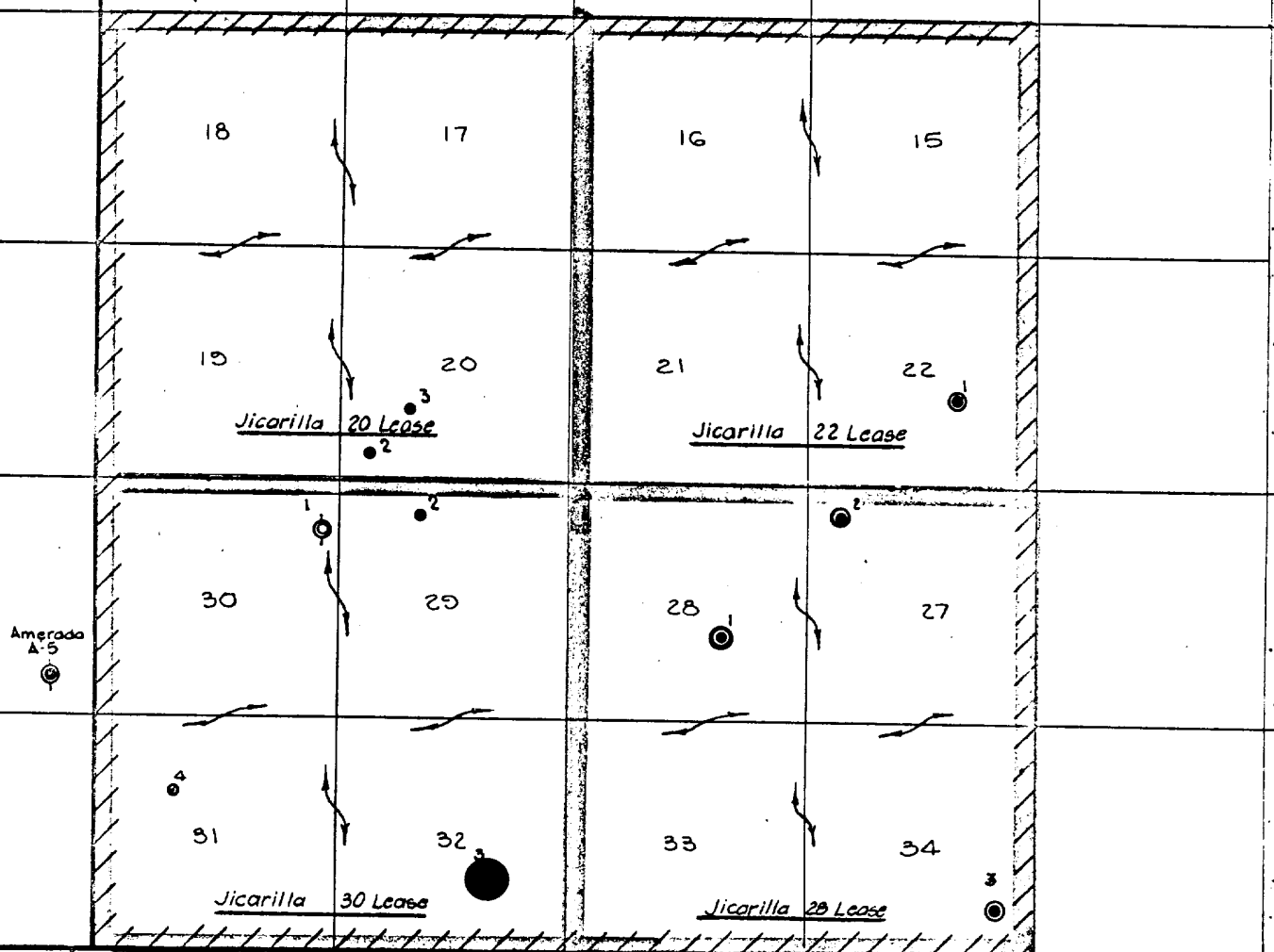
Ben W. Smith
Signature

Should waivers from all offset operators not accompany an application for administrative approval, the New Mexico Oil Conservation Commission will hold the application for a period of twenty (20) days from date of receipt by the Commission's Santa Fe office. If, after said twenty-day period, no protest nor request for hearing is received by the Santa Fe office, the application will then be processed.

NOTE: If the proposed dual completion will result in an unorthodox well location and/or a non-standard proration unit in either or both of the producing zones, then separate application for approval of the same should be filed simultaneously with this application.





DUAL COMPLETION SCHEMATIC
 JICARILLA APACHE 30 WELL NO. 3
 UNIT J, SECTION 32, T25N, R5W
 RIO ARriba COUNTY, NEW MEXICO



LEGEND

- GALLUP OIL WELL
- ⊙ DAKOTA - GALLUP DUAL COMPLETION

 CONTINENTAL OIL COMPANY PRODUCTION DEPARTMENT 		
DRAWN _____	SCALE 1" = 4000'	FILE NO. _____
CHECKED _____	DATE _____	
APPROVED _____	SHEET _____ OF _____	
WEST LINDRITH BLOCK Rio Arriba Co., New Mexico		