

NEW MEXICO  
OIL CONSERVATION COMMISSION  
AZTEC, NEW MEXICO

XXXXXXXXXXXX

120 East Chaco  
April 5, 1957

Mr. Warren Mankin  
Oil Conservation Commission  
Box 871  
Santa Fe, New Mexico

Dear Warren:

I am writing in regard to application by Skelly Oil Company for administrative approval for dual completion of their #13-C Jicarilla well in the NE $\frac{1}{4}$  Section 33-25N-5W, Rio Arriba County.

The operator obtained verbal permission to dually complete this well, as set out in Memo #18-56. Evidently I neglected to notify you that permission had been granted. I have no objection to administrative approval of this dual.

Yours very truly

Emery C. Arnold  
Supervisor, District #3

ECA:ks



DC-430

# SKELLY OIL COMPANY

PRODUCTION DEPARTMENT  
C. L. BLACKSHER, MANAGER

TULSA 2, OKLAHOMA

March 25, 1957

Re: Application of Skelly Oil Company  
for Administrative approval to dual  
complete its Jicarilla "C" Well  
No. 13, Rio Arriba County, New Mexico

New Mexico Oil Conservation Commission  
P. O. Box 871  
Santa Fe, New Mexico

Gentlemen:

Please consider this letter as Skelly Oil Company's application to dual complete its Jicarilla "C" Well No. 13 and in support thereof provides as follows:

1. That the applicant is the operator of this lease which contains 2560 acres and is described as the S/2 Section 21 and S/2 Section 22; all of Section 27 and 28; N/2 Section 33 and N/2 of Section 34, all in Township 25 North and Range 5 West, Rio Arriba County.

2. That the applicant's Jicarilla "C" Well No. 13 is located 990' from the North line and 1650' from the East line of Section 33 -25N-5W, Rio Arriba County, New Mexico.

3. That the applicant dually completed the well in the following manner:

- a. Perforated 5-1/2" casing from 2766' to 2990' in the Pictured Cliffs.
- b. Perforated 5-1/2" casing from 3606' to 3654' and 3706' to 3750' in the Lewis Sand.
- c. Set Baker production type packer at 3560'. Landing nipple was set on top of production packer at 3559' with side door choke set in landing nipple, so the Pictured Cliffs can be produced through the annulus of the 5-1/2" casing and the Lewis Sand is produced through 2" tubing.

March 25, 1957.

4. That the granting of this application to produce this well as a dual completion from the Pictured Cliffs and Lewis Sand is in the interest of conservation and the protection of correlative rights.

5. That the manner and method of this dual completion is mechanically feasible and practical.

6. That a diagramatic sketch showing the producing intervals and the physical equipment used in dualling the well is attached.


7. That a plat showing the above described lands and all offset properties, indicating well locations and lease ownership to the best of our knowledge is attached.

8. That all offset operators are hereby notified by a copy of this application.

WHEREFORE, PREMISES CONSIDERED, applicant requests that the Secretary of the Commission grant Administrative approval to produce this well as a dual completion.

Respectfully submitted,


SKELLY OIL COMPANY

  
George W. Selinger

NPM:dc


STATE OF OKLAHOMA ) SS  
COUNTY OF TULSA )

Personally appeared George W. Selinger, of Skelly Oil Company, Tulsa, Oklahoma, who states after being duly sworn upon oath that this instrument is true and correct to his best knowledge and belief.

  
Affiant

Subscribed and sworn to before me this the 25th day of March, 1957.

My Commission Expires  
July 23, 1960

  
Notary Public

March 25, 1957

cc-Skelly Oil Company  
Mr. P. E. Cosper  
Box 426  
Farmington, New Mexico

United States Geological Survey  
Box 965  
Farmington, New Mexico

Southern Union Gas Company  
Burt Building  
Dallas, Texas

Superior Oil Company  
216 West Illinois Street  
Midland, Texas

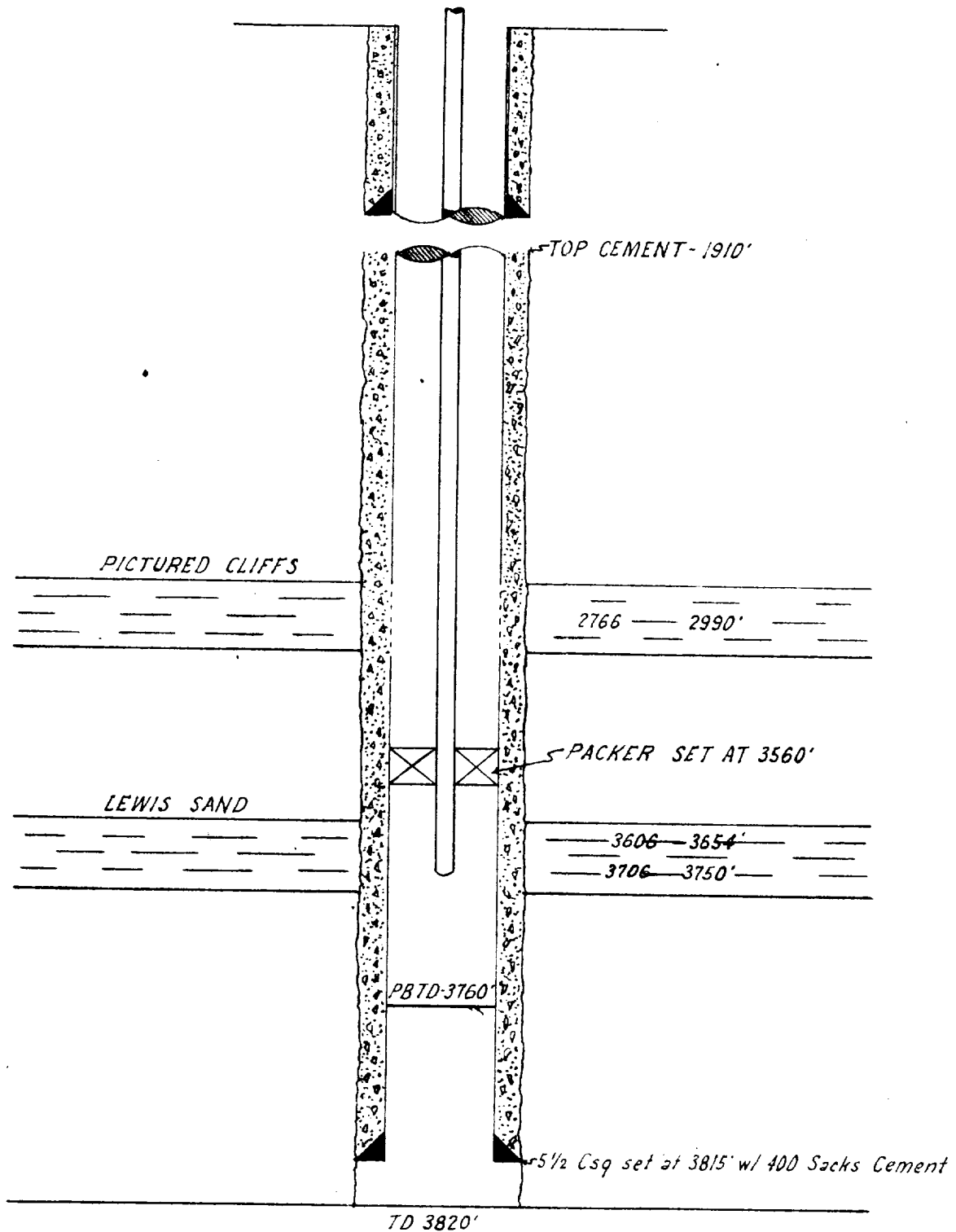
New Mexico Oil Conservation Commission  
120 East Chaco Street  
Aztec, New Mexico

Amerada Petroleum Corporation  
Box 2040  
Tulsa, Oklahoma

Stanolind Oil & Gas Company  
Box 1410  
Fort Worth, Texas

## Scale 1" = 1 Mile

JICARILLA "C" No. 13  
 990' FROM NORTH LINE & 1650' FROM EAST LINE  
 SECTION 33-25 N.-5 W.  
 RIO ARriba COUNTY, NEW MEXICO



NEW MEXICO OIL CONSERVATION COMMISSION  
Santa Fe, New Mexico

(Form C-104)  
(Revised 7/1/52)

REQUEST FOR ~~RENEW~~ - (GAS) ALLOWABLE

New Well  
~~Renewal~~

This form shall be submitted by the operator before an initial allowable will be assigned to any completed Oil or Gas well. Form C-104 is to be submitted in QUADRUPLICATE to the same District Office to which Form C-101 was sent. The allowable will be assigned effective 7:00 A.M. on date of completion or recompletion, provided this form is filed during calendar month of completion or recompletion. The completion date shall be that date in the case of an oil well when oil is delivered into the stock tanks. Gas must be reported on 15.025 psia at 60° Fahrenheit.

Farmington, New Mexico  
(Place)

May 8, 1957  
(Date)

WE ARE HEREBY REQUESTING AN ALLOWABLE FOR A WELL KNOWN AS:

Skelly Oil Company Jicarilla "C", Well No. 13, in NW  $\frac{1}{4}$  NE  $\frac{1}{4}$ ,  
(Company or Operator) (Lease)

B, Sec. 33, T. 25N, R. 5W, NMPM., South Blanco Pool  
Unit Letter

Rio Arriba County. Date Spudded Feb. 27, 1957, Date Completed March 22, 1957

Please indicate location:

|   |   |   |   |
|---|---|---|---|
| D | C | B | A |
| E | F | G | H |
| I | K | J | I |
| M | N | O | P |

Elevation 6772' D.P. Total Depth 3820', P.B. 3760'

Top ~~gas~~/gas pay 2766' Name of Prod. Form Pictured Cliffs

Casing Perforations: 2766-2790' or

Depth to Casing shoe of Prod. String

Natural Prod. Test BOPD

based on bbls. Oil in Hrs. Mins.

Test after acid or shot Well was sand-fraced BOPD

Based on bbls. Oil in Hrs. Mins.

Gas Well Potential 1,020,000 MCF

Size choke in inches

Date first oil run to tanks or gas to Transmission system:

Transporter taking ~~Oil~~ Gas: El Paso Natural Gas Company

Sec. 33-25N-5W

Casing and Cementing Record

Size Feet Sax

|                |             |            |
|----------------|-------------|------------|
| <u>10-3/4"</u> | <u>226</u>  | <u>200</u> |
| <u>5-1/2"</u>  | <u>3816</u> | <u>400</u> |
|                |             |            |
|                |             |            |

Remarks: Well shut in for pipeline connection.

I hereby certify that the information given above is true and complete to the best of my knowledge  
Approved MAY 10 1957, 19

OIL CONSERVATION COMMISSION

By: Original Signed Emery C. Arnold

Title Supervisor Dist. # 3

Skelly Oil Company

(Company or Operator)

(Signed) P. E. Conner

By: (Signature)

Title District Superintendent

Send Communications regarding well to:

Name SKELLY OIL COMPANY

Box 426

Address Farmington, New Mexico

**RECEIVED**  
OIL CON. COM.  
DIST. 3

**OIL CONSERVATION COMMISSION**  
**AZTEC DISTRICT OFFICE**

No. Copies Received 5

**DISTRIBUTION**

|                    | NO.<br>FURNISHED |                                     |
|--------------------|------------------|-------------------------------------|
| Operator           | <u>2</u>         |                                     |
| Santa Fe           | <u>1</u>         |                                     |
| Protraction Office | <u>1</u>         |                                     |
| State Land Office  |                  |                                     |
| U. S. G. S.        |                  |                                     |
| Transporter        |                  |                                     |
| File               | <u>1</u>         | <input checked="" type="checkbox"/> |
|                    |                  |                                     |