

NO. OF COPIES RECEIVED	5
DISTRIBUTION	
SANTA FE	/
FILE	/
U.S.G.S.	2
LAND OFFICE	0
OPERATOR	/

NEW MEXICO OIL CONSERVATION COMMISSION

Form C-101
Revised 1-1-65 ⁰³⁹ 30-~~571~~-20124

5A. Indicate Type of Lease	
STATE <input type="checkbox"/>	FEE <input checked="" type="checkbox"/>
5. State Oil & Gas Lease No.	

APPLICATION FOR PERMIT TO DRILL, DEEPEN, OR PLUG BACK

1a. Type of Work		7. Unit Agreement Name	
b. Type of Well OIL WELL <input type="checkbox"/> GAS WELL <input checked="" type="checkbox"/> OTHER <input type="checkbox"/>		8. Farm or Lease Name Mc Kay	
2. Name of Operator BENJAMIN ELENBOGEN		9. Well No. 1	
3. Address of Operator 4100 Montview Blvd., Denver, Colorado 80207		10. Field and Pool, or Wildcat South Blanco ext	
4. Location of Well UNIT LETTER M LOCATED 790 FEET FROM THE South LINE AND 790 FEET FROM THE West LINE OF SEC. 14 TWP. 24 N. RGE. 2 W. NMPM		11. County Rio Arriba	
19. Proposed Depth 3450		19A. Formation Picture Cliffs	
20. Rotary or C.T. Rotary		21. Elevations (Show whether DE, RT, etc.) 7273.0 Ground	
21A. Kind & Status Plug. Bond \$5,000. one well		21B. Drilling Contractor Circle A Drilling Co.	
22. Approx. Date Work will start 8/1/68			


23.

PROPOSED CASING AND CEMENT PROGRAM

SIZE OF HOLE	SIZE OF CASING	WEIGHT PER FOOT	SETTING DEPTH	SACKS OF CEMENT	EST. TOP
10 3/4"	8 5/8"	24.0#	100'	60	
6 3/4"	4 1/2"	9.50#	3400'	125	

To set approximately 100' of 8 5/8" casing and cement same with 60 sacks. To drill with rotary tools to approximately 3450 feet. To run Electric Survey Log to total depth, and if production is encountered to set approximately 3400' of 4 1/2" casing to total depth. To perforate and Sand Frac the Picture Cliffs formation and run 1 1/4" tubing to approximately 3400' and complete as a Picture Cliffs gas well.

To comply with all the rules and regulations of the New Mexico Oil Conservation Commission.



IN ABOVE SPACE DESCRIBE PROPOSED PROGRAM: IF PROPOSAL IS TO DEEPEN OR PLUG BACK, GIVE DATA ON PRESENT PRODUCTIVE ZONE AND PROPOSED PRODUCTIVE ZONE. GIVE BLOWOUT PREVENTER PROGRAM, IF ANY.

I hereby certify that the information above is true and complete to the best of my knowledge and belief.

Signed Benjamin Elenbogen Title Operator Date 7/22/68

(This space for State Use)

APPROVED BY Emmy C. Curren TITLE SUPERVISOR DIST. #3 DATE JUL 25 1968

CONDITIONS OF APPROVAL, IF ANY:



12

**NEW MEXICO OIL CONSERVATION COMMISSION
WELL LOCATION AND ACERAGE DEDICATION PLAT**


All distances must be from the outer boundaries of the Section

Operator BENJAMIN ELENBOGEN		Lease McKAY		Well No. 1	
Unit Letter M	Section 14	Township 24 NORTH	Range 2 WEST	County RIO ARriba	
Actual Footage Location of Well: 790 feet from the SOUTH line and 790 feet from the WEST line					
Ground Lev. Elev. 7273.0	Producing Formation	Pool S. Blanco Pc ext.	Dedicated Acreage 160		Acres

1. Outline the acreage dedicated to the subject well by colored pencil or hachure marks on the plat below.
2. If more than one lease is dedicated to the well, outline each and identify the ownership thereof (both as to working interest and royalty).
3. If more than one lease of different ownership is dedicated to the well, have the interests of all owners been consolidated by communitization, unitization, force-pooling, etc?
 () Yes () No If answer is "yes," type of consolidation _____

If answer is "no," list the owners and tract descriptions which have actually consolidated. (Use reverse side of this form if necessary) _____

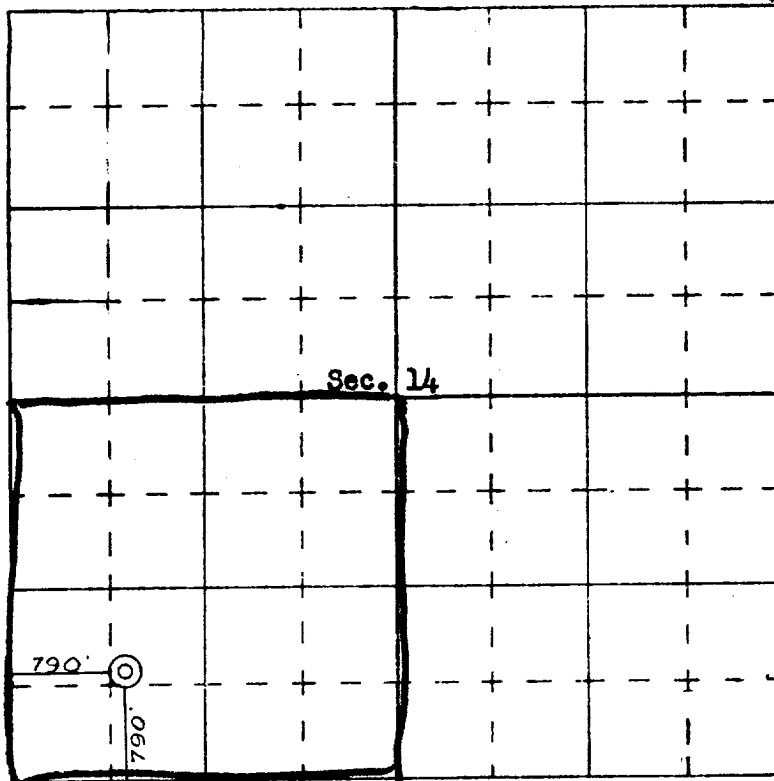
No allowable will be assigned to the well until all interests have been consolidated by communitization, unitization, forced-pooling, or otherwise) or until a non standard unit, eliminating such interests has been approved by the Commission.



CERTIFICATION

I hereby certify that the information contained herein is true and complete to the best of my knowledge and belief.

Name Benjamin Elenbogen
 Position Operator
 Company _____
 Date July 22, 1965



SCALE—4 INCHES EQUALS 1 MILE

I hereby certify that the well location shown on this plat was plotted from field notes of actual surveys made by me or under my supervision, and that the same is true and correct to the best of my knowledge and belief.

Date Surveyed 13 July, 1968
 Signature James P. Loebe
 Registered Professional Engineer
 and/or Licensed Surveyor
James P. Loebe
1463
 Certificate No. 1-1