

DISTRIBUTION	
SANTA FE	/
FILE	/
U.S.G.S.	
LAND OFFICE	
TRANSPORTER	OIL / GAS /
OPERATOR	/
PRORATION OFFICE	


NEW MEXICO OIL CONSERVATION COMMISSION
REQUEST FOR ALLOWABLE
AND
AUTHORIZATION TO TRANSPORT OIL AND NATURAL GAS

Form C-104
Supersedes Old C-104 and C-110
Effective 1-1-65

31.

Operator Continental Oil Company	
Address 200 North Wolcott, Casper, Wyoming 82601	
Reason(s) for filing (Check proper box)	Other (Please explain)
New Well <input checked="" type="checkbox"/>	Change in Transporter of:
Recompletion <input type="checkbox"/>	Oil <input type="checkbox"/> Dry Gas <input type="checkbox"/>
Change in Ownership <input type="checkbox"/>	Casinghead Gas <input type="checkbox"/> Condensate <input type="checkbox"/>

If change of ownership give name and address of previous owner _____



II. DESCRIPTION OF WELL AND LEASE

Lease Name Jicarilla 28	Well No. 5	Pool Name, including Formation Undesignated Dakota	Kind of Lease Federal
Location Unit Letter J , 1920 Feet From The S Line and 1920 Feet From The E Line of Section 33 , Township 25N Range 4W , NMPM, Rio Arriba County			

III. DESIGNATION OF TRANSPORTER OF OIL AND NATURAL GAS

Name of Authorized Transporter of Oil <input checked="" type="checkbox"/> or Condensate <input type="checkbox"/> Shell Oil Company	Address (Give address to which approved copy of this form is to be sent) P.O. Box 1588, Farmington, New Mexico
Name of Authorized Transporter of Casinghead Gas <input checked="" type="checkbox"/> or Dry Gas <input type="checkbox"/> El Paso Natural Gas Company	Address (Give address to which approved copy of this form is to be sent) P.O. Box 990, Farmington, New Mexico
If well produces oil or liquids, give location of tanks. Unit J Sec. 28 Twp. 25N Rge. 4W	Is gas actually connected? Yes When 11-26-68

If this production is commingled with that from any other lease or pool, give commingling order number: _____

IV. COMPLETION DATA

Designate Type of Completion - (X)	Oil Well <input checked="" type="checkbox"/>	Gas Well	New Well <input checked="" type="checkbox"/>	Workover	Deepen	Plug Back	Same Res'v.	Diff. Res'v.
Date Spudded 11-5-68	Date Compl. Ready to Prod. 11-26-68	Total Depth 7628'	P.B.T.D. 7593'					
Pool Undesignated Dakota	Name of Producing Formation Dakota	Top Oil/Gas Pay 7310'	Tubing Depth 7295'					
Perforations 7314-18, 7330-41, 7352-62, 7472-78, 7514-26, and 7529-33			Depth Casing Shoe 7628'					
TUBING, CASING, AND CEMENTING RECORD								
HOLE SIZE	CASING & TUBING SIZE	DEPTH SET	SACKS CEMENT					
12 1/4"	8 5/8"	233'	150					
7 7/8"	5 1/2"	7628	770					
	2 3/8"	7295						

V. TEST DATA AND REQUEST FOR ALLOWABLE OIL WELL

(Test must be after recovery of total volume of load oil and must be equal to or exceed top allowable for this depth or be for full 24 hours)

Date First New Oil Run To Tanks 11-26-68	Date of Test 12-14-68	Producing Method (Flow, pump, gas lift, etc.) Plunger Lift	
Length of Test 24 hrs.	Tubing Pressure SIP 1100	Casing Pressure -	Choke Size 1"
Actual Prod. During Test	Oil-Bbls. 138	Water-Bbls. -	Gas-MCF 1058

GAS WELL

Actual Prod. Test-MCF/D	Length of Test	Bbls. Condensate/MMCF	Gravity of Condensate
Testing Method (pitot, back pr.)	Tubing Pressure	Casing Pressure	Choke Size

VI. CERTIFICATE OF COMPLIANCE

I hereby certify that the rules and regulations of the Oil Conservation Commission have been complied with and that the information given above is true and complete to the best of my knowledge and belief.

NMOCC(5) File

Signed By: _____
(Signature)

Administrative Section Chief
(Title)

January 2, 1969

(Date)

OIL CONSERVATION COMMISSION

JAN 6 1969


APPROVED _____, 19____
BY **Original Signed by Emery C. Arnold**
SUPERVISOR DIST. #3

TITLE _____
This form is to be filed in compliance with RULE 1104.
If this is a request for allowable for a newly drilled or deepened well, this form must be accompanied by a tabulation of the deviation tests taken on the well in accordance with RULE 111.
All sections of this form must be filled out completely for allowable on new and recompleted wells.
Fill out Sections I, II, III, and VI only for changes of owner, well name or number, or transporter, or other such change of condition.
Separate Forms C-104 must be filed for each pool in multiple completed wells.



CONTINENTAL OIL COMPANY

200 North Wolcott
Casper, Wyoming 82601
January 2, 1969



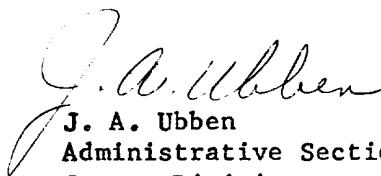
TO: New Mexico Oil Conservation Commission (4)

The following deviation surveys were run on our Jicarilla
28 Well No. 5, located in Unit Letter J, 1920' FSL, 1920' FEL, Section
33, T25N, R4W, Rio Arriba County, New Mexico:

Total depth of well: 7628'

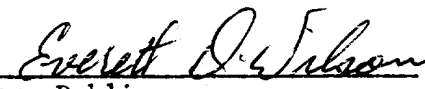
<u>Depth (ft)</u>	<u>Deviation Angle</u>	<u>Depth (ft)</u>	<u>Deviation Angle</u>
720	1 1/4 degrees	4890	1 1/2 degrees
986	2	5447	3/4
1310	2 3/4	5708	1
1735	3	6174	1
2190	1 3/4	6430	1
2705	1 3/4	6650	1
3177	3/4	7160	2 3/4
3677	1/2	7480	2
4181	1/2		
4453	1		

The above information is correct and true to the best of
my knowledge.


J. A. Ubben
Administrative Section Chief
Casper Division
Production Department

Subscribed and sworn to before me this 2nd day of January, 1969.

My Commission Expires
December 20, 1971.


Notary Public
State of Wyoming