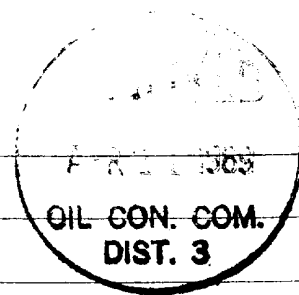


COPIES RECEIVED		5
DISTRIBUTION		
SANTA FE		1
FILE		1
U.S.G.S.		
LAND OFFICE		
TRANSPORTER	OIL	
	GAS	1
OPERATOR		2
PRORATION OFFICE		

NEW MEXICO OIL CONSERVATION COMMISSION
REQUEST FOR ALLOWABLE
AND
AUTHORIZATION TO TRANSPORT OIL AND NATURAL GAS

Form C-104
Supersedes Old C-104 and C-110
Effective 1-1-65



I. Operator **Continental Oil Company**
Address **200 North Wolcott, Casper, Wyoming 82601**
Reason(s) for filing (Check proper box)
New Well ☒ Change in Transporter of:
Recompletion ☐ Oil ☐ Dry Gas ☐
Change in Ownership ☐ Casinghead Gas ☐ Condensate ☐
Other (Please explain)

If change of ownership give name
and address of previous owner

II. DESCRIPTION OF WELL AND LEASE

Lease Name RAI Apache Apache J	Well No. 13	Pool Name, Including Formation Otero Chacra	Kind of Lease Federal State, Federal or Fee
Location Unit Letter L ; 1495 Feet From The S Line and 110 Feet From The W Line of Section 7 , Township 25N Range 5W , NMPM, Rio Arriba County			

III. DESIGNATION OF TRANSPORTER OF OIL AND NATURAL GAS

Name of Authorized Transporter of Oil <input type="checkbox"/> or Condensate <input type="checkbox"/>	Address (Give address to which approved copy of this form is to be sent)	
Name of Authorized Transporter of Casinghead Gas <input type="checkbox"/> or Dry Gas <input checked="" type="checkbox"/>	Address (Give address to which approved copy of this form is to be sent)	
Southern Union Gas Company	Fidelity Union Tower Bldg. 1507 Pacific Ave., Dallas, Texas 75201	
If well produces oil or liquids, give location of tanks.	Unit	Sec. Twp. Rge.
		Is gas actually connected? No When

If this production is commingled with that from any other lease or pool, give commingling order number:

IV. COMPLETION DATA

Designate Type of Completion - (X)	Oil Well	Gas Well	New Well	Workover	Deepen	Plug Back	Same Res'v.	Diff. Res'v.
		X	X					
Date Spudded 1-20-69	Date Compl. Ready to Prod. 2-27-69		Total Depth 3874		P.B.T.D. 3836			
Pool Otero	Name of Producing Formation Chacra		Top Oil/Gas Pay 3719		Tubing Depth 3796			
Perforations 1 jet foot 3719-3736' & 3820-3835'					Depth Casing Shoe 3874			
TUBING, CASING, AND CEMENTING RECORD								
HOLE SIZE	CASING & TUBING SIZE		DEPTH SET		SACKS CEMENT			
12-1/4	8-5/8		208		120			
6-3/4	4-1/2		3874		160			
	1-1/2		3796					

V. TEST DATA AND REQUEST FOR ALLOWABLE OIL WELL

(Test must be after recovery of total volume of load oil and must be equal to or exceed top allowable for this depth or be for full 24 hours)

Date First New Oil Run To Tanks	Date of Test	Producing Method (Flow, pump, gas lift, etc.)	
Length of Test	Tubing Pressure	Casing Pressure	Choke Size
Actual Prod. During Test	Oil - Bbls.	Water - Bbls.	Gas - MCF

GAS WELL

Actual Prod. Test-MCF/D 1804 (AOF)	Length of Test 3 hrs	Bbls. Condensate/MMCF Dry Gas	Gravity of Condensate
Testing Method (pilot, back pr.) Back pressure	Tubing Pressure 85 flowing	Casing Pressure 669 SI	Choke Size 3/4

VI. CERTIFICATE OF COMPLIANCE

I hereby certify that the rules and regulations of the Oil Conservation Commission have been complied with and that the information given above is true and complete to the best of my knowledge and belief.

NMOCC-Aztec (5) File

Original Signed By:
J. A. UDDIN

(Signature)

Administrative Section Chief

(Title)

4-8-69

(Date)

OIL CONSERVATION COMMISSION

APR 11 1969

APPROVED

BY **Original Signed by Emery C. Arnold**

SUPERVISOR DIST. #3

TITLE

This form is to be filed in compliance with RULE 1104.

If this is a request for allowable for a newly drilled or deepened well, this form must be accompanied by a tabulation of the deviation tests taken on the well in accordance with RULE 111.

All sections of this form must be filled out completely for allowable on new and completed wells.

Fill out Sections I, II, III, and VI only for changes of owner well name or number, or transporter, or other such change of condition

Separate Forms C-104 must be filed for each pool in multiply completed wells.




TO: NEW MEXICO OIL CONSERVATION COMMISSION

The following deviation surveys were run on AXI Apache "J" No. 13, located Unit Letter L, 1495' FSL, 1010' FWL, Section 7, T25N, R5W, Rio Arriba County, New Mexico.


Total Depth of Well: 3874'

<u>Depth (Ft.)</u>	<u>Deviation Angle</u>
110	1/2 degree
208	3/4
466	1/2
967	1
1438	1
2247	1
3367	1-1/4
3700	1


Administrative Section Chief

Subscribed and sworn to before me this 8th day of April, 1969.

ELLEN M. RIGGS — Notary Public
County of Natrona State of Wyoming
My Commission Expires May 8, 1972


Notary Public

NMOCC-Aztec(5) File