



STATE OF NEW MEXICO

ENERGY, MINERALS AND NATURAL RESOURCES DEPARTMENT

OIL CONSERVATION DIVISION

OK
e

GARREY CARRUTHERS
GOVERNOR

POST OFFICE BOX 2088
STATE LAND OFFICE BUILDING
SANTA FE, NEW MEXICO 87504
(505) 827-5800

November 8, 1988

RECEIVED
NOV 15 1988
OIL CON. DIV.
DIST. 3

Conoco, Inc.
P.O. Box 460
Hobbs, NM 88240

Attention: David L. Wacker

Amended Administrative Order NSL-2589

Dear Mr. Wacker:

The location for the Jicarilla "22" Well No. 12-A as described in Division Administrative Order NSL-2589, dated October 5, 1988, is hereby corrected to read 2080 feet from the South line and 2290 feet from the East line (Unit J) of Section 15, Township 25 North, Range 4 West, NMPM, Blanco Mesaverde Pool, Rio Arriba County, New Mexico.

Sincerely,

Michael E. Stogner
Administrative Application Reviewer

MES/ag

cc: Oil Conservation Division - Aztec
US Bureau of Land Management - Farmington

ENERGY, MINERALS AND NATURAL RESOURCES DEPARTMENT

OIL CONSERVATION DIVISION



GARREY CARRUTHERS
GOVERNOR

POST OFFICE BOX 2088
STATE LAND OFFICE BUILDING
SANTA FE, NEW MEXICO 87504
(505) 827-5800

October 5, 1988

RECEIVED

OCT 13 1988

OIL CON. DIV.
DIST. 3

Conoco, Inc.
P.O. Box 460
Hobbs, NM 88240

Attention: David L. Wacker

Administrative Order NSL-2589

Dear Ms. Yarbrough:

Reference is made to your application of September 14, 1988 for a non-standard gas well location for your Jicarilla "22" Well No. 12-A to be located 2080 feet from the South line and 2290 feet from the West line (Unit J) of Section 15, Township 25 North, Range 4 West, NMPM, Blanco Mesaverde Pool, Rio Arriba County, New Mexico. This is an Infill Well to the applicant's Jicarilla "22" Well No. 12 located at a standard gas well location 1650 feet from the North line and 850 feet from the East line (Unit H) of said Section 15. Both wells to be dedicated to a standard 320-acre gas spacing and proration unit comprising the E/2 of said Section 15.

By the authority granted me under the provisions of Rule 2c of Division Order No. R-8170, as amended, the above-described unorthodox gas well location is hereby approved.

Sincerely,

A handwritten signature in black ink, appearing to read "William J. LeMay", written over a horizontal line.

William J. LeMay
Director

WJL/MES/ag

cc: Oil Conservation Division - Aztec
New Mexico Oil & Gas Engineering Committee - Hobbs
US Bureau of Land Management - Farmington



STATE OF NEW MEXICO
ENERGY AND MINERALS DEPARTMENT

OIL CONSERVATION DIVISION
AZTEC DISTRICT OFFICE

10001 THE DIAZOS ROAD
AZTEC, NEW MEXICO 87410
(505) 334-6178

OIL CONSERVATION DIVISION
BOX 2088
SANTA FE, NEW MEXICO 87501

DATE 9-15-88

RE: Proposed MC _____
Proposed DHC _____
Proposed NSL X _____
Proposed SWD _____
Proposed WFX _____
Proposed PMX _____

Gentlemen:

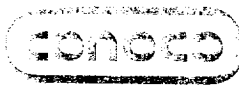
I have examined the application dated 9-14-88
for the Conoco Inc. - Lic. 22 #4 J-15-25N-4W
Operator Lease and Well No. Unit, S-T-R

and my recommendations are as follows:

Approve

Yours truly,

E. H. B. [Signature]



David L. Wacker
Division Manager
Production Department
Hobbs Division
North American Production

Conoco Inc.
P.O. Box 460
726 East Michigan
Hobbs, NM 88240
(505) 397-5800

September 8, 1988

RECEIVED
SEP 14 1988
OIL CON. DIV.
DIST.

Mr. William LeMay, Director
State of New Mexico
Energy & Minerals Department
Oil Conservation Division
P.O. Box 2088
Santa Fe, NM 87501-2088

Dear Mr. LeMay:


Request for Unorthodox Location - Jicarilla 22 No. 4, 2080' FSL & 2290' FEL, Section 15, T25N, R4W, Rio Arriba County, New Mexico, Blanco Mesaverde Pool

Conoco Inc. respectfully requests administrative approval of the unorthodox location for the subject well.

This well is currently completed as an oil well in the West Lindrith Gallup Dakota. Conoco is proposing to recomplete the well to the Blanco Mesaverde with the possibility of a dual completion in the future. This well will be the second well within the proration unit.

Attached is a lease map and Form C-102 showing the well location and dedication. Please contact Ms. Ceal Yarbrough at (505) 397-5825 if you have any questions.

Yours very truly,


David L. Wacker

COY/cln

attachment

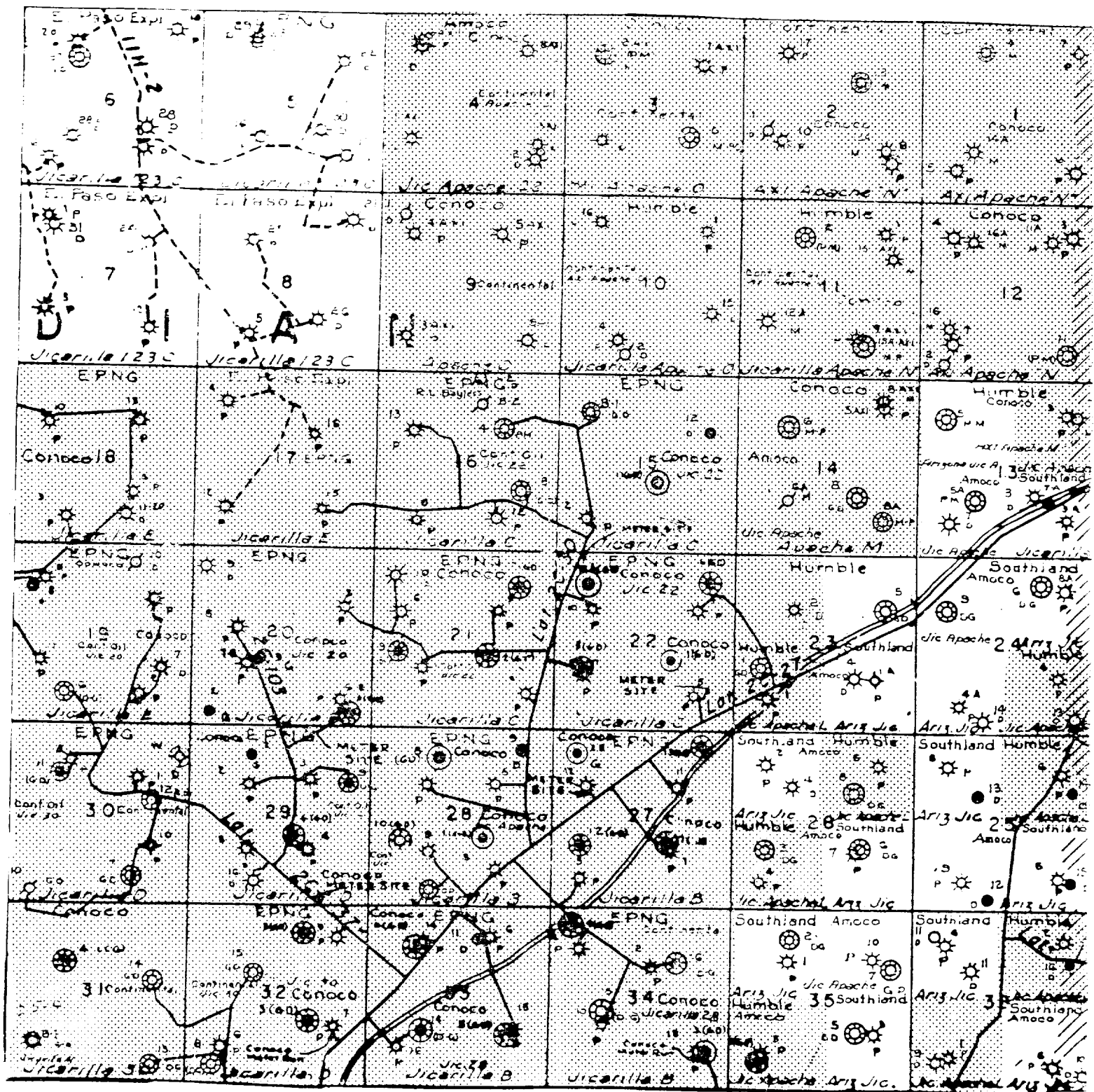
cc: NMOCD - Aztec

Jicarilla 22 No. 4

Offset Operators

Robert L. Bayless
P.O. Box 168
Farmington, NM 87499

Meridian Oil, Inc.
P.O. Box 4289
Farmington, NM 87499-4289



conoco acreage

NEW MEXICO OIL CONSERVATION COMMISSION
WELL LOCATION AND ACREAGE DEDICATION PLAT

Form C-102
Supersedes C-128
Effective 1-1-65

All distances must be from the outer boundaries of the Section.

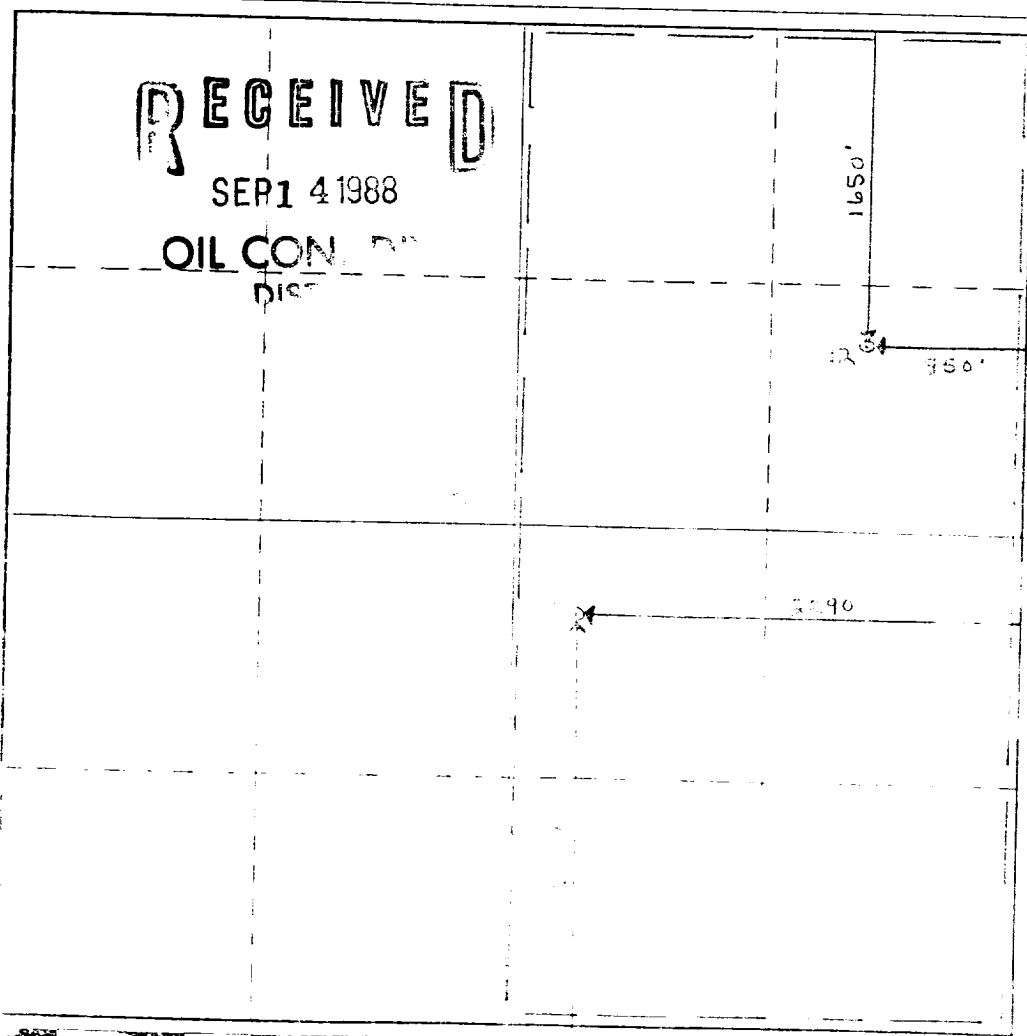
Operator Conoco Inc.			Lease Jicarilla 22		Well No. 4
Unit Letter J	Section 15	Township 25N	Range 4W	County Rio Arriba	
Actual Footage Location of Well: 2080 feet from the South line and 2290 feet from the East line					
Ground Level Elev. 7087'	Producing Formation Mesaverde		Pool Blanco Mesaverde	Dedicated Acreage: 320 Acres	

1. Outline the acreage dedicated to the subject well by colored pencil or hachure marks on the plat below.
2. If more than one lease is dedicated to the well, outline each and identify the ownership thereof (both as to working interest and royalty).
3. If more than one lease of different ownership is dedicated to the well, have the interests of all owners been consolidated by communitization, unitization, force-pooling, etc?

☐ Yes ☐ No If answer is "yes," type of consolidation _____

If answer is "no," list the owners and tract descriptions which have actually been consolidated. (Use reverse side of this form if necessary.) _____

No allowable will be assigned to the well until all interests have been consolidated (by communitization, unitization, forced-pooling, or otherwise) or until a non-standard unit, eliminating such interests, has been approved by the Commission.



CERTIFICATION

I hereby certify that the information contained herein is true and complete to the best of my knowledge and belief.

Name
M. J. Finney **D. F. Finney**
Position
Adm. Supervisor
Company
Conoco Inc.
Date
9/8/88

I hereby certify that the well location shown on this plat was plotted from field notes of actual surveys made by me or under my supervision, and that the same is true and correct to the best of my knowledge and belief.

I hereby certify that the well location shown on this plat was plotted from field notes of actual surveys made by me or under my supervision, and that the same is true and correct to the best of my knowledge and belief.