




UNITED STATES
DEPARTMENT OF THE INTERIOR
BUREAU OF LAND MANAGEMENT

FORM APPROVED
Budget Bureau No. 1004-0135
Expires: March 31, 1993

SUNDRY NOTICES AND REPORTS ON WELLS Do not use this form for proposals to drill or to deepen or reentry to a different reservoir. Use "APPLICATION FOR PERMIT-" for such proposals.		5. LEASE DESIGNATION AND SERIAL NO. CONT 145
		6. IF INDIAN, ALLOTTEE OR TRIBE NAME JICARILLA
SUBMIT IN TRIPLICATE		7. IF UNIT OR CA, AGREEMENT DESIGNATION
1. TYPE OF WELL OIL WELL <input type="checkbox"/> GAS WELL <input checked="" type="checkbox"/> OTHER <input type="checkbox"/>	8. WELL NAME AND NO. JICARILLA K #17	
2. NAME OF OPERATOR CONOCO INC.	9. API WELL NO. 30-039-20433	
3. ADDRESS AND TELEPHONE NO. 10 DESTA DR., SUITE 100W, MIDLAND, TX 79705-4500 (915) 686-5424	10. FIELD AND POOL, OR EXPLORATORY AREA BASIN DAKOTA / OTERO CHACRA	
4. LOCATION OF WELL (Footage, Sec., T., R., M., or Survey Description) 1450' FSL AND 2140' FWL, SEC. 12, T25N, R05W, UNIT LTR 'K'	11. COUNTY OR PARISH, STATE RIO ARRIBA, NM	
12. CHECK APPROPRIATE BOX(s) TO INDICATE NATURE OF NOTICE, REPORT, OR OTHER DATA		
TYPE OF SUBMISSION		TYPE OF ACTION
<input type="checkbox"/> Notice of Intent <input checked="" type="checkbox"/> Subsequent Report <input type="checkbox"/> Final Abandonment Notice		<input type="checkbox"/> Abandonment <input type="checkbox"/> Recompletion <input type="checkbox"/> Plugging Back <input type="checkbox"/> Casing Repair <input type="checkbox"/> Altering Casing <input checked="" type="checkbox"/> Other: <u>TUBING CHANGE</u> <input type="checkbox"/> Change of Plans <input type="checkbox"/> New Construction <input type="checkbox"/> Non-Routine Fracturing <input type="checkbox"/> Water Shut-Off <input type="checkbox"/> Conversion to Injection <input type="checkbox"/> Dispose Water <small>(Note: Report results of multiple completion on Well Completion or Recompletion Report and Log Form.)</small>
13. Describe Proposed or Completed Operations (Clearly state all pertinent details, and give pertinent dates, including estimated date of starting any proposed work. If well is directionally drilled, give subsurface locations and measured and true vertical depths for all markers and zones pertinent to this work.) 2-18-97 MIRU. TOH W/ 1" COIL TUBING, STUNG OUT OF PKR, TOH W/ 2-3/8" TBG, TIH W/ MILLING TOOL ON 2-3/8" PRODUCTION STRING, LOCATED TOP OF PKR AT 7396', STUNG INTO AND MILLED PKR TO 7401', RELEASED PKR, TOH W/ 2-3/8" TBG AND RET. ASSEMBLY W/ PKR REMNANT, MAKE UP NOTCHED COLLAR AND SEATING NIPPLE ON 2-3/8" PRODUCTION STRING AND TIH TO FILL AT 7713', 20' OF FILL, CIRC WELLBORE CLEAN, TUH AND LAND TBG AT 7557.48'. 2-24-97 RDMO. <div style="text-align: right;">  </div>		
14. I hereby certify that the foregoing is true and correct		
SIGNED <u>Debra Bemenderfer</u> TITLE <u>AGENT FOR CONOCO INC.</u> DATE <u>3-6-97</u>		
(This space for Federal or State office use) APPROVED BY <u>[Signature]</u> TITLE <u>Chief, Lands and Mineral Resources</u> DATE <u>MAR 20 1997</u>		
Conditions of approval, if any:		
Title 18 U.S.C. Section 1007, makes it a crime for any person knowingly and willfully to make to any department or agency of the United States any false, fictitious or fraudulent statements or representations as to any matter within its jurisdiction.		