

MERRION & BAYLESS

Well Name & Legal Description


Canada Mesa #2  
1850' NSL & 790' WEL  
Section 24, T24N, R6W, NMPM  
Rio Arriba County, New Mexico

Slope Tests


<u>Depth</u>	<u>Hole Deviation</u>
187'	1/4°
712'	3/4°
1213'	3/4°
1716'	3/4°
2310'	3/4°
2875'	3/4°
2970'	1°
3240'	1°
3741'	1°
5654'	3/4°
6098'	1°

STATE OF NEW MEXICO )  
                                  ) ss  
COUNTY OF SAN JUAN )


I, Robert L. Bayless, being first duly sworn, depose and state that the above and foregoing depth and hole deviation figures are true and correct to the best of my information and belief.



Subscribed and sworn to before me this 31st day of May, 1973.



My Commission Expires July 15, 1974

  
NOTARY PUBLIC