

ADMINISTRATIVE ORDER
OF THE OIL CONSERVATION COMMISSION

Under the provisions of Rule 112-A, El Paso Natural Gas Company made application to the New Mexico Oil Conservation Commission on October 24, 1973, for permission to dually complete its Canyon Largo Unit Well No. 237, located in Unit A, 1050 feet from the North line and 800 feet from the East line of Section 1, Township 25 North, Range 6 West, NMPM, Rio Arriba County, New Mexico in such a manner as to permit production of gas from the Otero Chacra Pool and production of gas from the Gonzales Mesa Verde Extension Pool.

Now, on this 14th day of November, 1973, the Secretary-Director finds:

(1) That application has been duly filed under the provisions of Rule 112-A of the Commission's Rules and Regulations;

(2) That satisfactory information has been provided that all operators of offset acreage have been duly notified; and

(3) That no objections have been received within the waiting period as prescribed by said rule.

(4) That the proposed dual completion will not cause waste nor impair correlative rights.

(5) That the mechanics of the proposed dual completion are feasible and consonant with good conservation practices.

IT IS THEREFORE ORDERED:

That the applicant herein, El Paso Natural Gas Company, be and the same is hereby authorized to dually complete its Canyon Largo Unit Well No. 237, located in Unit A, 1050 feet from the North line and 800 feet from the East line of Section 1, Township 25 North, Range 6 West, NMPM, Rio Arriba County, New Mexico, in such a manner as to permit production of gas from the Otero Chacra Pool and production of gas from the Gonzales Mesa Verde Extension Pool through parallel strings of 2 7/8-inch casing cemented in a common well bore.

PROVIDED HOWEVER, That applicant shall complete, operate, and produce said well in accordance with the provisions of Rule 112-A.

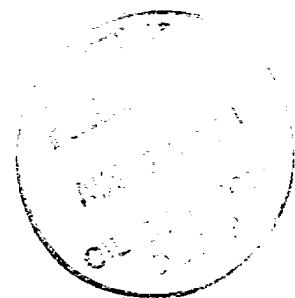
PROVIDED FURTHER, That applicant shall take packer-leakage tests upon completion and annually thereafter.

IT IS FURTHER ORDERED: That jurisdiction of this cause is hereby retained for the entry of such further orders as the Commission may deem necessary.

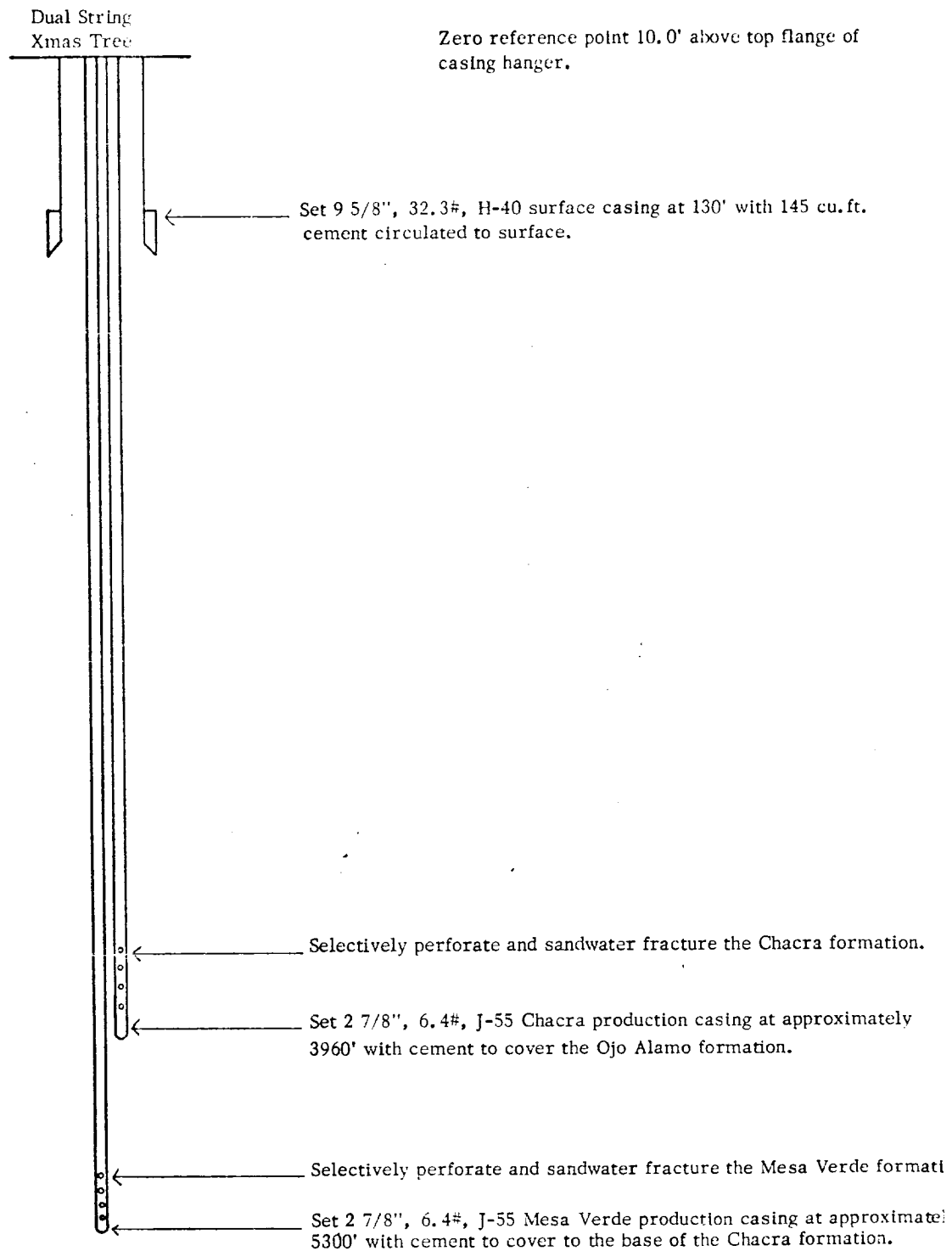
DONE at Santa Fe, New Mexico, on the day and year hereinabove designated.

STATE OF NEW MEXICO
OIL CONSERVATION COMMISSION
A. L. Porter, Jr.
A. L. PORTER, Jr.
Secretary-Director

S E A L



Schematic Diagram of Intended Dual Completion (Tubingless)
El Paso Natural Gas Company Canyon Largo Unit #237 (Ch-MV)
NE/4 Section 1, T-25-N, R-6-W



NEW MEXICO OIL CONSERVATION COMMISSION
SANTA FE, NEW MEXICO
APPLICATION FOR MULTIPLE COMPLETION

Fbrm C-107
5-1-61

Operator El Paso Natural Gas Company		County Rio Arriba		Date October 11, 1973
Address Post Office Box 990, Farmington, NM		Lease Canyon Largo Unit		Well No. 237
Location of Well A	Unit 1	Section 25N	Township 6W	Range 6W

1. Has the New Mexico Oil Conservation Commission heretofore authorized the multiple completion of a well in these same pools or in the same zones within one mile of the subject well? YES _____ NO _____

2. If answer is yes, identify one such instance: Order No. _____; Operator Lease, and Well No.: _____

Re: NMOCC Memo #18-58

3. The following facts are submitted:	Upper Zone	Intermediate Zone	Lower Zone
a. Name of Pool and Formation	Otero Chacra		Gonzales Mesa Verde Ext.
b. Top and Bottom of Pay Section (Perforations)			
c. Type of production (Oil or Gas)			
d. Method of Production (Flowing or Artificial Lift)			

4. The following are attached. (Please check YES or NO)

Yes	No	
<input checked="" type="checkbox"/>	<input type="checkbox"/>	a. Diagrammatic Sketch of the Multiple Completion, showing all casing strings, including diameters and setting depths, centralizers and/or turbolizers and location thereof, quantities used and top of cement, perforated intervals, tubing strings, including diameters and setting depth, location and type of packers and side door chokes, and such other information as may be pertinent.
<input checked="" type="checkbox"/>	<input type="checkbox"/>	b. Plat showing the location of all wells on applicant's lease, all offset wells on offset leases, and the names and addresses of operators of all leases offsetting applicant's lease.
<input type="checkbox"/>	<input checked="" type="checkbox"/>	c. Waivers consenting to such multiple completion from each offset operator, or in lieu thereof, evidence that said offset operators have been furnished copies of the application.*
<input type="checkbox"/>	<input checked="" type="checkbox"/>	d. Electrical log of the well or other acceptable log with tops and bottoms of producing zones and intervals of perforation indicated thereon. (If such log is not available at the time application is filed it shall be submitted as provided by Rule 112-A.)

5. List all offset operators to the lease on which this well is located together with their correct mailing address.

Amoco Production, Security Life Building, Denver, CO

Continental Oil Company, 152 N. Durbin, Casper, WY 82601

Humble Oil Company, PO Box 1600, Midland, TX 79701

6. Were all operators listed in Item 5 above notified and furnished a copy of this application? YES ☒ NO _____. If answer is yes, give date of such notification October 11, 1973.

CERTIFICATE: I, the undersigned, state that I am the Drilling Clerk of the El Paso Natural Gas Company (company), and that I am authorized by said company to make this report; and that this report was prepared under my supervision and direction and that the facts stated therein are true, correct and complete to the best of my knowledge.

M. G. Lugo
Signature

*Should waivers from all offset operators not accompany an application for administrative approval, the New Mexico Oil Conservation Commission will hold the application for a period of twenty (20) days from date of receipt by the Commission's Santa Fe office. If, after said twenty-day period, no protest nor request for hearing is received by the Santa Fe office, the application will then be processed.

NOTE: If the proposed multiple completion will result in an unorthodox well location and/or a non-standard perforation unit in one or more of

NEW MEXICO OIL CONSERVATION COMMISSION
SANTA FE, NEW MEXICO
APPLICATION FOR MULTIPLE COMPLETION

Form C-107
5-1-61

Operator EPNG CO		County Rio Arriba	Date
Address P.O. Box 990, Farmington, N.M. 87401		Lease Canyon Largo Unit	Well No. 237
Location of Well A	Section 1	Township 25N	Range 6W

1. Has the New Mexico Oil Conservation Commission heretofore authorized the multiple completion of a well in these same pools or in the same zones within one mile of the subject well? YES _____ NO _____

2. If answer is yes, identify one such instance: Order No. _____; Operator Lease, and Well No.: _____

Re: NMOC Memo #18-58

3. The following facts are submitted:	Upper Zone	Intermediate Zone	Lower Zone
a. Name of Pool and Formation	Otero Chacra		Gonzales m.v. Ext.
b. Top and Bottom of Pay Section (Perforations)			
c. Type of production (Oil or Gas)			
d. Method of Production (Flowing or Artificial Lift)			

4. The following are attached. (Please check YES or NO)

Yes	No	
<input checked="" type="checkbox"/>	<input type="checkbox"/>	a. Diagrammatic Sketch of the Multiple Completion, showing all casing strings, including diameters and setting depths, centralizers and, or, turbolizers and location thereof, quantities used and top of cement, perforated intervals, tubing strings, including diameters and setting depth, location and type of packers and side door chokes, and such other information as may be pertinent.
<input checked="" type="checkbox"/>	<input type="checkbox"/>	b. Plat showing the location of all wells on applicant's lease, all offset wells on offset leases, and the names and addresses of operators of all leases offsetting applicant's lease.
<input type="checkbox"/>	<input checked="" type="checkbox"/>	c. Waivers consenting to such multiple completion from each offset operator, or in lieu thereof, evidence that said offset operators have been furnished copies of the application.*
<input type="checkbox"/>	<input checked="" type="checkbox"/>	d. Electrical log of the well or other acceptable log with tops and bottoms of producing zones and intervals of perforation indicated thereon. (If such log is not available at the time application is filed it shall be submitted as provided by Rule 112-A.)

5. List all offset operators to the lease on which this well is located together with their correct mailing address.

Amoco
Conoco
Humble

6. Were all operators listed in Item 5 above notified and furnished a copy of this application? YES ☒ NO _____. If answer is yes, give date of such notification _____.

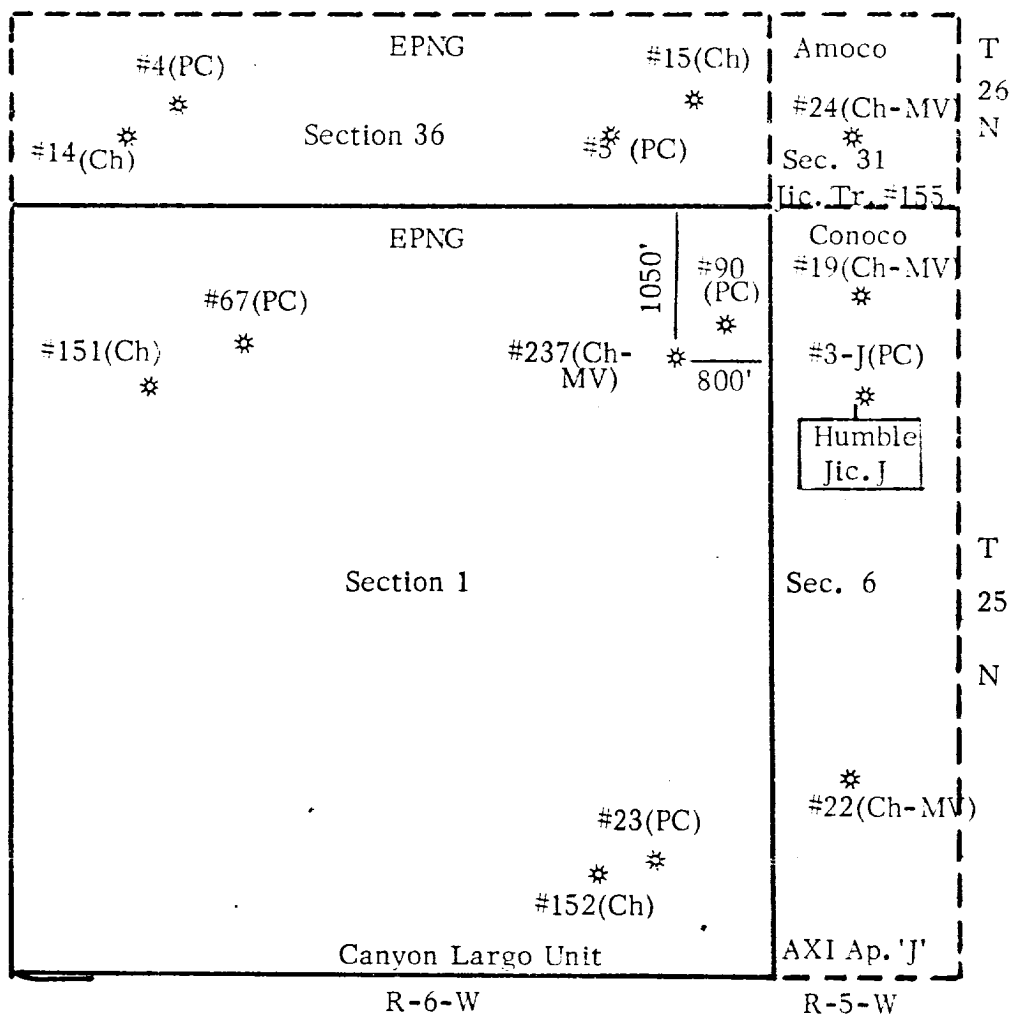
CERTIFICATE: I, the undersigned, state that I am the _____ of the _____ (company), and that I am authorized by said company to make this report; and that this report was prepared under my supervision and direction and that the facts stated therein are true, correct and complete to the best of my knowledge.

Signature

*Should waivers from all offset operators not accompany an application for administrative approval, the New Mexico Oil Conservation Commission will hold the application for a period of twenty (20) days from date of receipt by the Commission's Santa Fe office. If, after said twenty-day period, no protest nor request for hearing is received by the Santa Fe office, the application will then be processed.

NOTE: If the proposed multiple completion will result in an unorthodox well location and/or a non-standard perforation unit in one or more of the pools, the application should be filed simultaneously with this application.

Plat Showing Location of Intended Dual Completion (Tubingless)
El Paso Natural Gas Company Canyon Largo Unit #237 (Ch-MV) Well
and Offset Acreage



ENG. REC.	DATE

El Paso Natural Gas Company