

COPIES RECEIVED		
DISTRIBUTION		
SANTA FE		
FILE		
U.S.G.S.		
LAND OFFICE		
OPERATOR		

# NEW MEXICO OIL CONSERVATION COMMISSION

Form C-103  
Supersedes Old  
C-102 and C-103  
Effective 1-1-85


<b>SUNDRY NOTICES AND REPORTS ON WELLS</b> <small>(DO NOT USE THIS FORM FOR PROPOSALS TO DRILL OR TO DEEPEN OR PLUG BACK TO A DIFFERENT RESERVOIR. USE "APPLICATION FOR PERMIT -" (FORM C-101) FOR SUCH PROPOSALS.)</small>		5a. Indicate Type of Lease State <input type="checkbox"/> Fee <input checked="" type="checkbox"/>
1. <input type="checkbox"/> OIL WELL <input checked="" type="checkbox"/> GAS WELL <input type="checkbox"/> OTHER		5. State Oil & Gas Lease No.
2. Name of Operator <b>W. M. Gallaway</b>		7. Unit Agreement Name
3. Address of Operator <b>1-1-2 Petroleum Plaza Bldg: Farmington, N. Mex. 87401</b>		8. Farm or Lease Name <b>Myers</b>
4. Location of Well UNIT LETTER <b>D</b> , <b>1117</b> FEET FROM THE <b>North</b> LINE AND <b>790</b> FEET FROM THE <b>West</b> LINE, SECTION <b>35</b> TOWNSHIP <b>25N</b> RANGE <b>3W</b> NMPM.		9. Well No. <b>1</b>
15. Elevation (Show whether DF, RT, GR, etc.)		10. Field and Pool, or Wildcat <b>Rio Arriba Und. Mesaverde</b>
12. County <b>Rio Arriba</b>		

16. Check Appropriate Box To Indicate Nature of Notice, Report or Other Data	
NOTICE OF INTENTION TO: PERFORM REMEDIAL WORK <input type="checkbox"/> TEMPORARILY ABANDON <input type="checkbox"/> PULL OR ALTER CASING <input type="checkbox"/> OTHER <b>Set Permant Bridge Plug</b> <input checked="" type="checkbox"/>	SUBSEQUENT REPORT OF: PLUG AND ABANDON <input type="checkbox"/> CHANGE PLANS <input type="checkbox"/> REMEDIAL WORK <input type="checkbox"/> COMMENCE DRILLING OPNS. <input type="checkbox"/> CASING TEST AND CEMENT JOB <input type="checkbox"/> ALTERING CASING <input type="checkbox"/> PLUG AND ABANDONMENT <input type="checkbox"/> OTHER <input type="checkbox"/>

17. Describe Proposed or Completed Operations (Clearly state all pertinent details, and give pertinent dates, including estimated date of starting any proposed work) SEE RULE 1103.

**Set Permant Bridge Plug @ 5740' to shut off Point Lookout on July 11, 1979**

*Will require minimum 5 sacks of cement on top of plug*



18. I hereby certify that the information above is true and complete to the best of my knowledge and belief.

SIGNED *W. M. Gallaway* TITLE Operator DATE 8-4-1980

APPROVED BY *Not approved* TITLE \_\_\_\_\_ DATE \_\_\_\_\_

CONDITIONS OF APPROVAL, IF ANY:

*Hold C-104 until entire log is filed*

OIL CONSERVATION  
WELL LOCATION AND ACREAGE DEDICATION PLAT

Superintendent of Oil  
Effective 1967

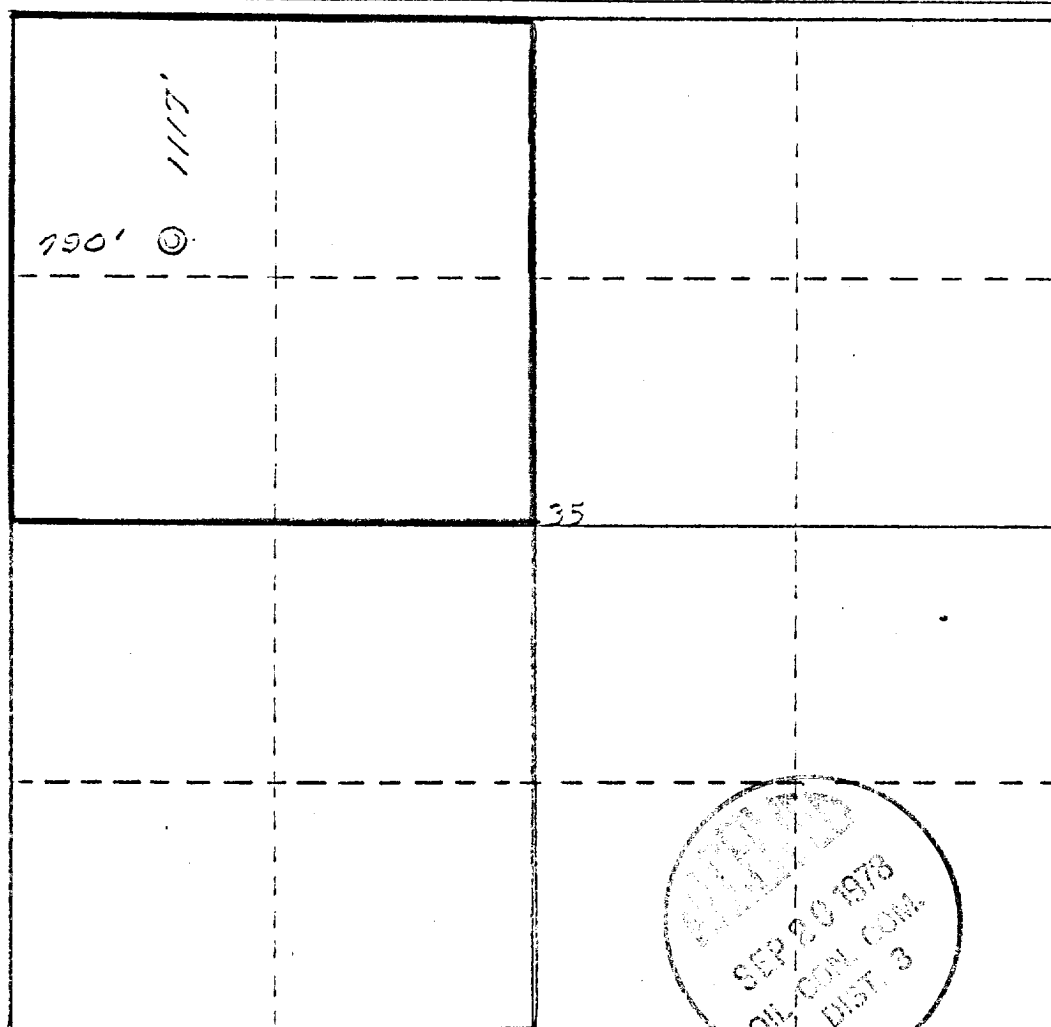
All distances must be from the outer boundaries of the plat.

Owner <b>W. M. GALLAWAY</b>			Lease <b>Myers</b>		Well No. <b>1</b>
Unit Letter <b>D</b>	Section <b>35</b>	Township <b>25 NORTH</b>	Range <b>3 WEST</b>	County <b>RIO ARRIPEA</b>	
Actual Footage Location of Well: <b>1117</b> feet from the <b>NORTH</b> line and <b>790</b> feet from the <b>WEST</b> line					
Ground Level Elev. <b>7156</b>	Producing Formation <b>Mesaverde</b>	Pool <b>Wildcat</b>	Dedicated Acreage: <b>160</b> Acres		

1. Outline the acreage dedicated to the subject well by colored pencil or hatchure marks on the plat below.
2. If more than one lease is dedicated to the well, outline each and identify the ownership thereof (both as to working interest and royalty).
3. If more than one lease of different ownership is dedicated to the well, have the interests of all owners been consolidated by communization, unitization, force-pooling, etc?  
☐ Yes    ☐ No    If answer is "yes," type of consolidation \_\_\_\_\_

If answer is "no," list the owners and tract descriptions which have actually been consolidated. (Use reverse side of this form if necessary.) \_\_\_\_\_

No allowable will be assigned to the well until all interests have been consolidated (by communization, unitization, forced-pooling, or otherwise) or until a non-standard unit, eliminating such interests, has been approved by the Commission.



CERTIFICATION


I hereby certify that the information contained here is true and correct to the best of my knowledge and belief.

*W. M. Gallaway*  
 Name  
**W. M. Gallaway**

Position  
**Operator**

Signature  
**W. M. Gallaway**

Date  
**May 15, 1978**



Date Surveyed  
**13 May 1978**

Prepared by  
*James P. Lear*  
**James P. Lear**

Certificate No.  
**1463**

