

All distances must be from the outer boundaries of the Section.

| | | | | |
|--|---|--|---|-----------------------------|
| Operator AMOCO PRODUCTION COMPANY | | Lease JICARILLA GAS COM 350 | | Well No. 1-E |
| Unit Letter J | Section 2 | Township 24N | Range 5W | County Rio Arriba |
| Actual Postage Location of Well: 1520 feet from the South line and 1520 feet from the East line | | | | |
| Ground Level Elev. 5797 | Producing Formation Dakota / Gallup | Pool Basin Dakota / Otero Gallup | Dedicated Acreage: 320/40 Acres | |


1. Outline the acreage dedicated to the subject well by colored pencil or hatchure marks on the plat below.
2. If more than one lease is dedicated to the well, outline each and identify the ownership thereof (both as to working interest and royalty).
3. If more than one lease of different ownership is dedicated to the well, have the interests of all owners been consolidated by communitization, unitization, force-pooling, etc?

☐ Yes ☐ No If answer is "yes," type of consolidation _____

If answer is "no," list the owners and tract descriptions which have actually been consolidated. (Use reverse side of this form if necessary.) _____

No allowable will be assigned to the well until all interests have been consolidated (by communitization, unitization, forced-pooling, or otherwise) or until a non-standard unit, eliminating such interests, has been approved by the Commission.

RECEIVED
DEC 30 1982
OIL CON. DIV.
ACCEPTED FOR RECORD


DEC 01 1982
BY  FARMINGTON DISTRICT

RECEIVED
DEC 01 1982
U. S. GEOLOGICAL SURVEY
FARMINGTON, N. M.

| | | | |
|----------------------------------|--|-------------------------------------|--|
| Jicarilla Apache No. 35 Lease | | 2 Jicarilla Apache No. 35A Lease | |
| Gallup | | 1520' | |
| Dakota | | 1520' | |

CERTIFICATION

I hereby certify that the information contained herein is true and complete to the best of my knowledge and belief.


Name

B. E. Fackrell

Position

District Engineer

Company

AMOCO PRODUCTION CO.

Date


August 27, 1979

I hereby certify that the well location shown on this plat was plotted from field notes of actual surveys made by me or under my supervision, and that the same is true and correct to the best of my knowledge and belief.

Date Surveyed

August 27, 1979

Registered Professional Engineer
and/or Land Surveyor


Fred B. Kerr Jr.

Certificate No.