

Submit 3 Copies to Appropriate District Office
District I
1625 N. French Dr., Hobbs, NM 87240
District II
811 South First, Artesia, NM 87210
District III
1000 Rio Brazos Rd., Aztec, NM 87410
District IV
2040 South Pacheco, Santa Fe, NM 87505

State of New Mexico
Energy, Minerals and Natural Resources

Form C-103
Revised March 25, 1999

OIL CONSERVATION DIVISION
2040 South Pacheco
Santa Fe, NM 87505

WELL API NO.	30-039-22950
5. Indicate Type of Lease	STATE <input type="checkbox"/> FEE <input type="checkbox"/>
6. State Oil & Gas Lease No.	
7. Lease Name or Unti Agreement Name	AXI APACHE M
8. Well No.	6
9. Pool name or Wildcat	Blanco PC South / Blanco Mesaverde
10. Elevation (Show whether DR, RKB, RT, GR, etc.)	

SUNDRY NOTICES AND REPORTS ON WELLS
(DO NOT USE THIS FORM FOR PROPOSALS TO DRILL OR TO DEEPEN OR PLUG BACK TO A DIFFERENT RESERVOIR. USE "APPLICATION FOR PERMIT" (FORM C-101) FOR SUCH PROPOSALS.)

1. Type of Well:
Oil Well ☐ Gas Well ☒ Other

2. Name of Operator CONOCO, INC.

3. Address of Operator P.O. BOX 2197 DU 3084HOUSTON TX 77252

4. Well Location
Unit Letter F 1500 feet from the NORTH line and 1650 feet from the WEST line
Section 14 Township 25N Range 4W NMPM County RIO ARRIBA

11. Check Appropriate Box to Indicate Nature of Notice, Report or Other Data

NOTICE OF INTENTION TO:		SUBSEQUENT REPORT OF:	
PERFORM REMEDIAL WORK <input type="checkbox"/>	PLUG AND ABANDON <input type="checkbox"/>	REMEDIAL WORK <input type="checkbox"/>	ALTERING CASING <input type="checkbox"/>
TEMPORARILY ABANDON <input type="checkbox"/>	CHANGE PLANS <input type="checkbox"/>	COMMENCE DRILLING OPNS. <input type="checkbox"/>	PLUG AND ABANDONMENT <input type="checkbox"/>
PULL OR ALTER CASING <input type="checkbox"/>	MULTIPLE COMPLETION <input type="checkbox"/>	CASING TEST AND CEMENT JOBS <input type="checkbox"/>	
OTHER: DHC <input checked="" type="checkbox"/>		OTHER: <input type="checkbox"/>	

12. Describe proposed or completed operations. (Clearly state all pertinent details, and give pertinent dates, including estimated date of starting and proposed work). SEE RULE 1103. For Multiple Completions: Attach diagram of proposed completion or recompletion.

In reference to Order #R-11363 Conoco proposes to downhole commingle in the Blanco PC South & Blanco Mesaverde

Perforations are:

Blanco PC South 3818' - 3830

Blanco Mesaverde 5553' - 6096'

Allocation will be by fixed allocation based on historical data (attached)

Blanco Mesaverde 67%

Blanco P.C. South 33%

Commingling in this well will not reduce the value of the remaining production.

BLM has been notified of our intent.

Interest owners are identical in all pools.

I hereby certify that the information above is true and complete to the best of my knowledge and belief.

SIGNATURE Deborah Marberry TITLE REGULATORY ANALYST DATE 01/14/2002
Type or print name DEBORAH MARBERRY Telephone No. (281)293-1005

(This space for State use)

APPROVED BY Original Signature TITLE REGULATORY ANALYST DATE JAN 17 2002

Conditions of approval, if any:

District I
1625 N. French Dr., Hobbs, NM 88240

District II
811 South First, Artesia, NM 88210

District III
1000 Rio Brazos Rd., Aztec, NM 87410

District IV
2040 South Pacheco, Santa Fe, NM 87505

State of New Mexico
Energy, Minerals & Natural Resources Department

GIL CONSERVATION DIVISION
2040 South Pacheco
Santa Fe, NM 87505

Form C-102
Revised August 15, 2000

Submit to Appropriate District Office
State Lease - 4 Copies
Fee Lease - 3 Copies

☐ AMENDED REPORT

WELL LOCATION AND ACREAGE DEDICATION PLAT

¹ API Number 30-039-22950		² Pool Code 72439		³ Pool Name Blanco PC South	
⁴ Property Code 003135		⁵ Property Name AXI APACHE M			⁶ Well Number 6
⁷ OGRID No. 005073		⁸ Operator Name CONOCO, INC.			⁹ Elevation

¹⁰ Surface Location


UL or lot no. F	Section 14	Township 25N	Range 4W	Lot Idn	Feet from the 1500	North/South line NORTH	Feet from the 1650	East/West line WEST	County RIO ARRIBA
--------------------	---------------	-----------------	-------------	---------	-----------------------	---------------------------	-----------------------	------------------------	----------------------

¹¹ Bottom Hole Location If Different From Surface

UL or lot no.	Section	Township	Range	Lot Idn	Feet from the	North/South line	Feet from the	East/West line	County
---------------	---------	----------	-------	---------	---------------	------------------	---------------	----------------	--------

¹² Dedicated Acres 160	¹³ Joint or Infill I	¹⁴ Consolidation Code U	¹⁵ Order No.
--------------------------------------	------------------------------------	---------------------------------------	-------------------------

NO ALLOWABLE WILL BE ASSIGNED TO THIS COMPLETION UNTIL ALL INTERESTS HAVE BEEN CONSOLIDATED OR A
NON-STANDARD UNIT HAS BEEN APPROVED BY THE DIVISION

¹⁶					¹⁷ OPERATOR CERTIFICATION <i>I hereby certify that the information contained herein is true and complete to the best of my knowledge and belief.</i>  Signature DEBORAH MARBERRY Printed Name REGULATORY ANALYST Title 01/14/2002 Date
					¹⁸ SURVEYOR CERTIFICATION <i>I hereby certify that the well location shown on this plat was plotted from field notes of actual surveys made by me or under my supervision, and that the same is true and correct to the best of my belief.</i> Date of Survey Signature and Seal of Professional Surveyor:
					Certificate Number

District I
1625 N. French Dr., Hobbs, NM 88240
District II
811 South First, Artesia, NM 88210
District III
1000 Rio Brazos Rd., Aztec, NM 87410
District IV
2040 South Pacheco, Santa Fe, NM 87505

State of New Mexico
Energy, Minerals & Natural Resources Department

Form C-102
Revised August 15, 2000

OIL CONSERVATION DIVISION
2040 South Pacheco
Santa Fe, NM 87505

Submit to Appropriate District Office
State Lease - 4 Copies
Fee Lease - 3 Copies

☐ AMENDED REPORT

WELL LOCATION AND ACREAGE DEDICATION PLAT

¹ API Number 30-039-22950		² Pool Code 72319		³ Pool Name BLANCO MESAVERDE	
⁴ Property Code 003135		⁵ Property Name AXI APACHE M			⁶ Well Number 6
⁷ OGRID No. 005073		⁸ Operator Name CONOCO, INC.			⁹ Elevation

¹⁰ Surface Location

UL or lot no.	Section	Township	Range	Lot Idn	Feet from the	North/South line	Feet from the	East/West line	County
F	14	25N	4W		1500	NORTH	1650	WEST	RIO ARRIBA

¹¹ Bottom Hole Location If Different From Surface

UL or lot no.	Section	Township	Range	Lot Idn	Feet from the	North/South line	Feet from the	East/West line	County
¹² Dedicated Acres 320		¹³ Joint or Infill I		¹⁴ Consolidation Code U		¹⁵ Order No.			

NO ALLOWABLE WILL BE ASSIGNED TO THIS COMPLETION UNTIL ALL INTERESTS HAVE BEEN CONSOLIDATED OR A
NON-STANDARD UNIT HAS BEEN APPROVED BY THE DIVISION

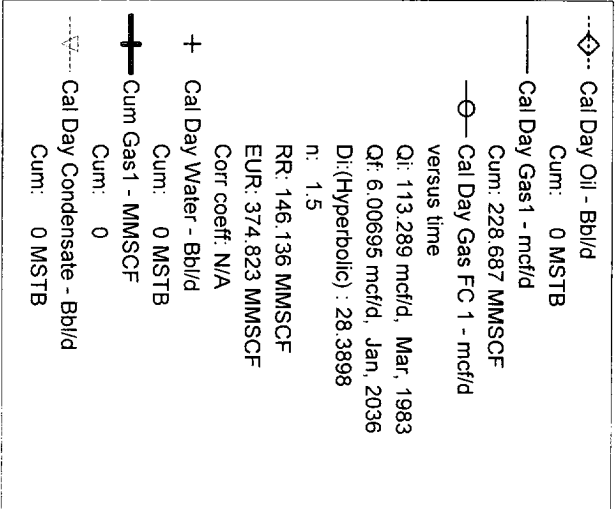
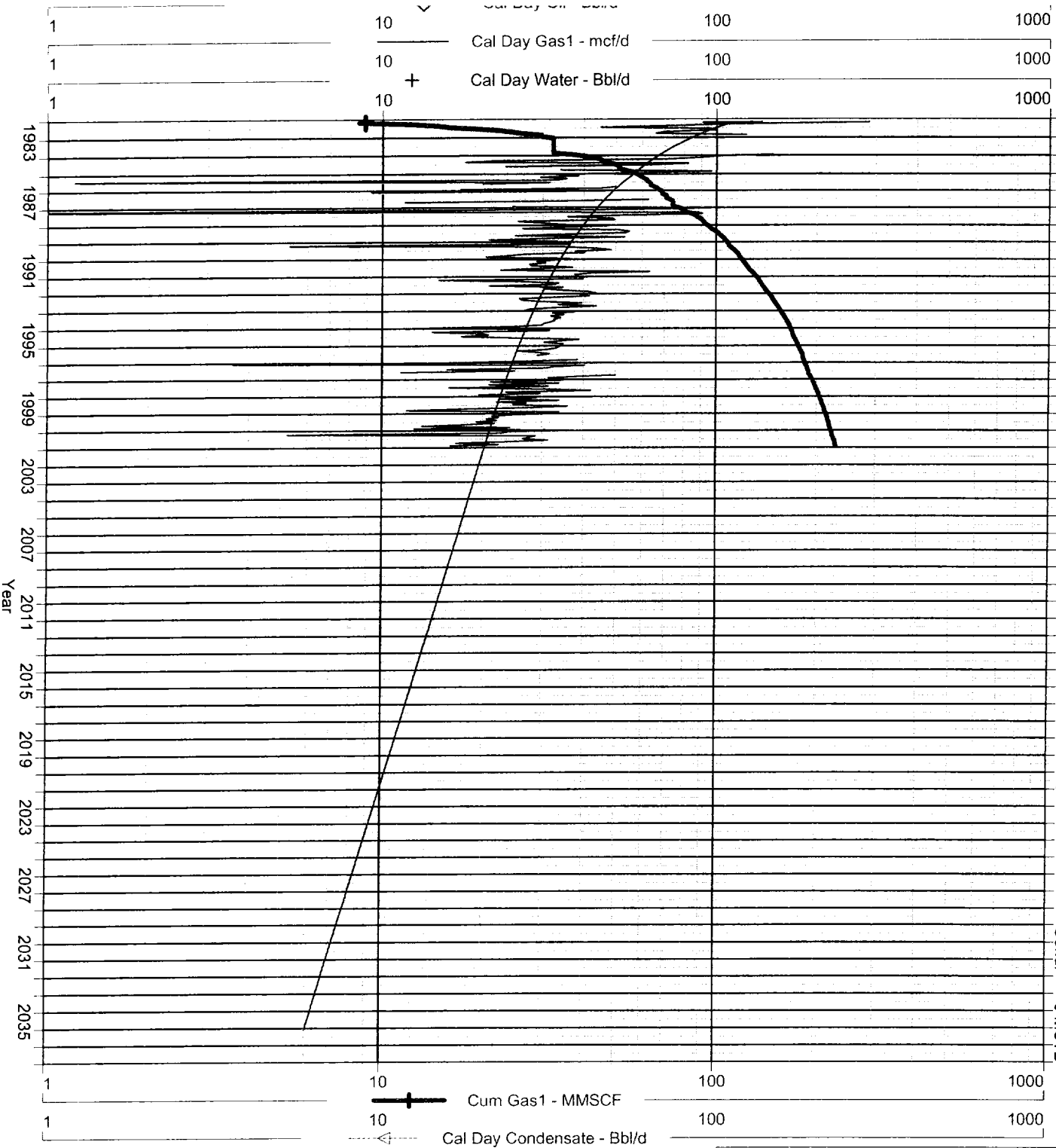
<div>16</div>				<div>17 OPERATOR CERTIFICATION</div> <p>I hereby certify that the information contained herein is true and complete to the best of my knowledge and belief.</p> <p><i>Deborah Marberry</i></p> <p>Signature</p> <p>DEBORAH MARBERRY</p> <p>Printed Name</p> <p>REGULATORY ANALYST</p> <p>Title</p> <p>01/14/2002</p> <p>Date</p>	
				<div>18 SURVEYOR CERTIFICATION</div> <p>I hereby certify that the well location shown on this plat was plotted from field notes of actual surveys made by me or under my supervision, and that the same is true and correct to the best of my belief.</p> <p>Date of Survey</p> <p>Signature and Seal of Professional Surveyor:</p>	
				Certificate Number	

AXI APACHE M - 6 - PC (251-039-25N04W14F00PC) Data: Nov.1982-Nov.2001

Operator: CONOCO INC
 Field: BLANCO SOUTH (PICTURE CLIFFS) PC
 Zone: PICTURED CLIFFS
 Type: Other
 Group: Well: South Area Wells

Cal Day Gas FC 1 (Rate-Time)
 qi: 113.289 mcf/d, Mar, 1983
 qf: 6.00695 mcf/d, Jan, 2036
 di(Hyp): 28.3898 CTD: 228.687 MMSCF
 RR: 146.136 MMSCF Tot: 374.823 MMSCF

Production Cums
 Oil: 0 MSTB
 Gas: 228.687 MMSCF
 Water: 0 MSTB
 Cond: 0 MSTB



Operator: CONOCO INC
Field: BLANCO (MESEVERDE) NV
Zone: MESEVERDE
Type: Other
Group: Well: South Area Wells

Cal Day Gas FC 1 (Rate-Time)

qi: 283.924 mcf/d, Feb, 1983

qi. 9:02132 mcr/a, Sep, 2015
xp): 10.038 CTD: 618.326 MM

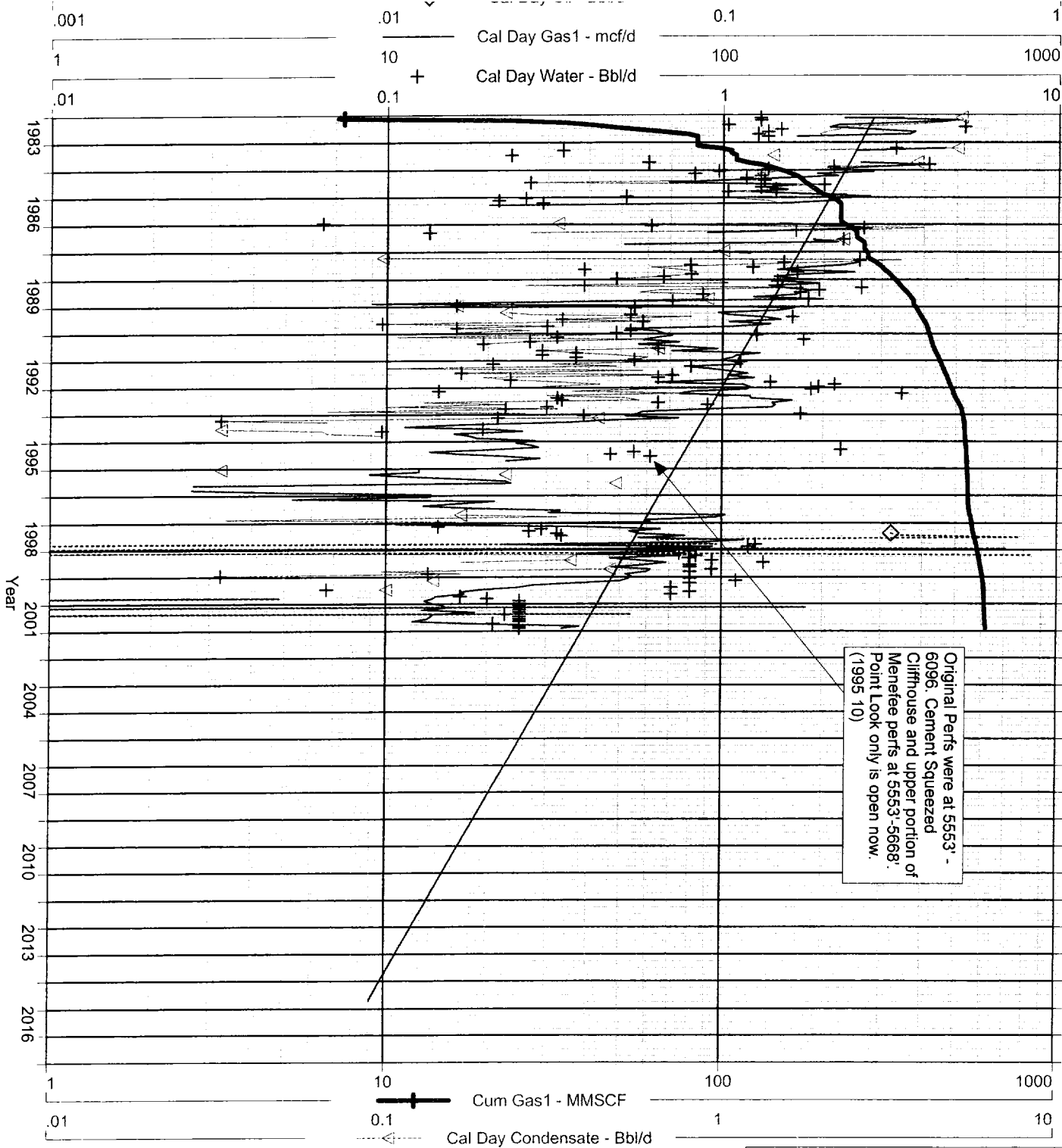
RR: 102.633 MMSCF Tot: 720.959 MMSCF

Production Cums
Oil: 0.10686 MSTB
Gas: 618.326 MMSCF
Water: 3.88595 MSTB
Cond: 3.754 MSTB

Oil: 0.10686 MSTB

Gas: 618.326 MMSCF
Water: 3.88505 MSTB

Cond: 3.754 MSTB



Original Perfs were at 5553' - 6096. Cement Squeezed Cliffhouse and upper portion of Menefee perfs at 5553-5668'. Point Look only is open now. (1995 10)

◆ Cal Day Oil - Bbl/d
 Cum: 0.10666 MSTB
 — Cal Day Gas1 - mcf/d
 Cum: 618.326 MMSCF
 ○ Cal Day Gas FC 1 - mcf/d
 versus time
 Qi: 283.924 mcf/d, Feb, 1983
 Qf: 9.02132 mcf/d, Sep, 2015
 Di:(Exponential) : 10.038
 RR: 102.633 MMSCF
 EUR: 720.959 MMSCF
 Corr coeff: N/A
 + Cal Day Water - Bbl/d
 Cum: 3.88595 MSTB
 + Cum Gas1 - MMSCF
 Cum: 0
 Cal Day Condensate - Bbl/d
 Cum: 3.754 MSTB