


UNITED STATES
DEPARTMENT OF THE INTERIOR
BUREAU OF LAND MANAGEMENT

FORM APPROVED
OMB NO. 1004-0135
Expires: November 30, 2000

SUNDRY NOTICES AND REPORTS ON WELLS

Do not use this form for proposals to drill or to re-enter an abandoned well. Use Form 3160-3 (APD) for such proposals.

SUBMIT IN TRIPLICATE - Other instructions on reverse side

1. Type of Well <input type="checkbox"/> Oil Well <input checked="" type="checkbox"/> Gas Well <input type="checkbox"/> Other			5. Lease Serial No. Jicarilla Contract 123
2. Name of Operator ENERGEN RESOURCES CORPORATION			6. If Indian, Allottee or Tribe Name Jicarilla Apache
3a. Address 2198 Bloomfield Highway, Farmington, NM 87401	3b. Phone No. (include area code) 30-039-22971		7. If Unit or CA/Agreement, Name and/or N
4. Location of Well (Footage, Sec., T., R., M., or Survey Description) 1550 FSL, 1520 FWL, Sec. 6, T25N, R4W, N.M.P.M.			8. Well Name and No. Jicarilla 123C 32
		9. API Well No. 30-039-22971	10. Field and Pool, or Exploratory Area W. Lindrith Gallup-Dakota
		11. County or Parish, State Rio Arriba NM	

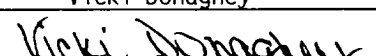
12. CHECK APPROPRIATE BOX(ES) TO INDICATE NATURE OF NOTICE, REPORT, OR OTHER DATA

TYPE OF SUBMISSION	TYPE OF ACTION			
<input checked="" type="checkbox"/> Notice of Intent	<input type="checkbox"/> Acidize	<input type="checkbox"/> Deepen	<input type="checkbox"/> Production (Start/Resume)	<input type="checkbox"/> Water Shut-Off
<input type="checkbox"/> Subsequent Report	<input type="checkbox"/> Alter Casing	<input type="checkbox"/> Fracture Treat	<input type="checkbox"/> Reclamation	<input type="checkbox"/> Well Integrity
<input type="checkbox"/> Final Abandonment Notice	<input type="checkbox"/> Casing Repair	<input type="checkbox"/> New Construction	<input type="checkbox"/> Recomplete	<input checked="" type="checkbox"/> Other
	<input type="checkbox"/> Change Plans	<input type="checkbox"/> Plug and Abandon	<input type="checkbox"/> Temporarily Abandon	Downhole Commingle
	<input type="checkbox"/> Convert to Injection	<input type="checkbox"/> Plug Back	<input type="checkbox"/> Water Disposal	Pay Add

13. Describe Proposed or Completed Operation (clearly state all pertinent details, including estimated starting date of any proposed work and approximate duration thereof. If the proposal is to deepen directionally or recompleat horizontally, give subsurface locations and measured and true vertical depths of all pertinent markers and zones. Attach the Bond under which the work will be performed or provide the Bond No. on file with BLM/BIA. Required subsequent reports shall be filed within 30 days following completion of the involved operations. If the operation results in a multiple completion or recompleat in a new interval, a Form 3160-4 shall be filed once testing has been completed. Final Abandonment Notices shall be filed only after all requirements, including reclamation, have been completed, and the operator has determined that the final site is ready for final inspection.)

In accordance to Case 12346. Order #R-11363. It is intended to Add the Mesa Verde and downhole commingle it with the West Lindrith Gallup-Dakota as follows:

1. MIRU. TOH with tubing
2. Set a RBP at 6300'. Pressure test casing to 4000 psi.
3. Run a GR-CCL-CBL log across the Mesa Verde.
4. Selectively perforate the Mesa Verde from 5568-5782'. Fracture treat the interval.
5. Flow back frac and clean out wellbore with air mist.
6. Release RBP and TOH.
7. TIH and clean out to PBD. Land tubing at 7700'. Return to Production

14. I hereby certify that the foregoing is true and correct Name (Printed/Typed) Vicki Donaghey	Title Production Assistant
	Date 10/22/01

THIS SPACE FOR FEDERAL OR STATE OFFICE USE

Approved by /s/ Patricia M. Hester	Title Lands and Mineral Resources	Date NOV 2 2001
Conditions of approval, if any, are attached. Approval of this notice does not warrant or certify that the applicant holds legal or equitable title to those rights in the subject lease which would entitle the applicant to conduct operations thereon.		

Title 18 U.S.C. Section 1001, and Title 43 U.S.C. Section 1212, makes it a crime for any person knowingly and willfully to make to any department or agency of the United States any false, fictitious or fraudulent statements or representations as to any matter within its jurisdiction.

K

District I
1625 N. French Dr., Hobbs, NM 88240
District II
811 S. 1st Street, Artesia, NM 88210
District III
1000 Rio Brazos Rd., Aztec, NM 87410
District IV
2040 South Pacheco, Santa Fe, NM 87505

State of New Mexico
Energy, Minerals & Natural Resources

Form C-102
Revised March 17, 1999

OIL CONSERVATION DIVISION
2040 South Pacheco
Santa Fe, NM 87505

Submit to Appropriate District Office
State Lease - 4 Copies
Fee Lease - 3 Copies

☒ AMENDED REPORT

WELL LOCATION AND ACREAGE DEDICATION PLAT

¹ API Number 30-039-22971	² Pool Code 72319/39189	³ Pool Name Blanco Mesaverde/W. Lindrith Gallup-Dakota
⁴ Property Code 21946	⁵ Property Name Jicarilla 123C	⁶ Well Number 32
⁷ OGRID No. 162928	⁸ Operator Name ENERGEN RESOURCES CORPORATION	⁹ Elevation 6989' GL

¹⁰ Surface Location

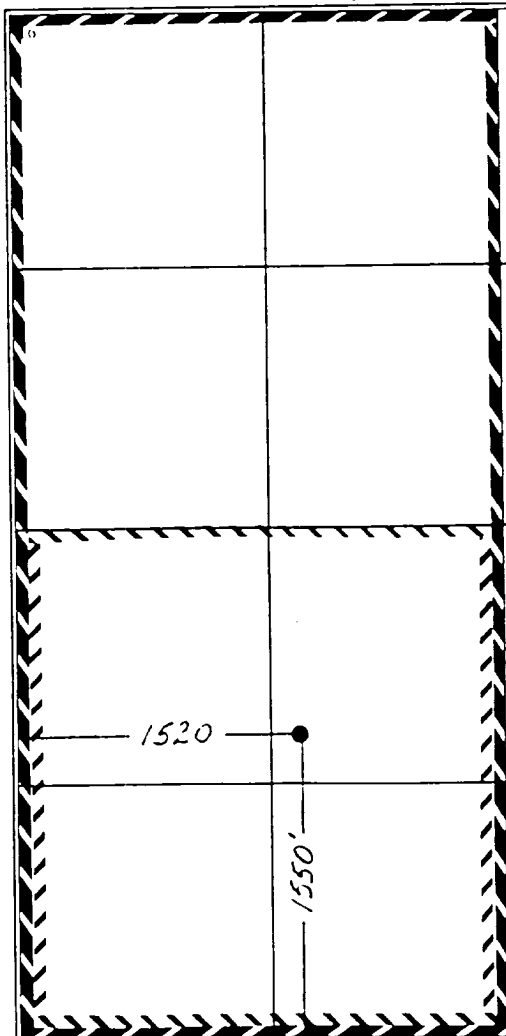

UL or lot no. K	Section 06	Township 25N	Range 04W	Lot. Idn	Feet from the 1550	North-South line South	Feet from the 1520	East-West line West	County Rio Arriba
--------------------	---------------	-----------------	--------------	----------	-----------------------	---------------------------	-----------------------	------------------------	----------------------

¹¹ Bottom Hole Location If Different From Surface

UL or lot no.	Section	Township	Range	Lot. Idn	Feet from the	North-South line	Feet from the	East-West line	County
---------------	---------	----------	-------	----------	---------------	------------------	---------------	----------------	--------

¹² Dedicated Acres 327.34/163.27	¹³ Joint or Initial	¹⁴ Consolidation Code	¹⁵ Order No.
--	--------------------------------	----------------------------------	-------------------------

NO ALLOWABLE WILL BE ASSIGNED TO THIS COMPLETION UNTIL ALL INTERESTS HAVE BEEN CONSOLIDATED OR A NON-STANDARD UNIT HAS BEEN APPROVED BY THE DIVISION

	OPERATOR CERTIFICATION I hereby certify that the information contained herein is true and complete to the best of my knowledge and belief.  Signature Gary W. Brink Printed Name District Superintendent Title October 22, 2001 Date
	SURVEYOR CERTIFICATION I hereby certify that the well location shown on this plat was plotted from field notes of actual surveys made by me or under my supervision, and that the same is true and correct to the best of my belief. 4/21/1982 Date of Survey Signature and Seal of Professional Surveyor Reissue of original survey Fred B Kerr Certificate Number