


ROBERT L. BAYLESS  
PETROLEUM PLAZA BUILDING  
P. O. BOX 1541  
FARMINGTON, NEW MEXICO 87401  
(505) 326-2659



August 26, 1982

State of New Mexico  
Oil Conservation Division  
P.O. Box 2088  
Santa Fe, NM 87501

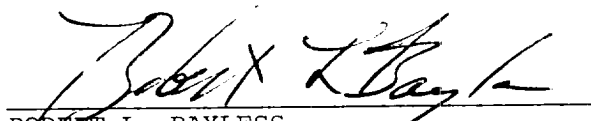
RE: Jicarilla 65 B #1  
NW/4 Sec. 15, T25N, R4W  
Rio Arriba County, NM  
Gallup/Dakota

Gentlemen:

We request approval of the above unorthodox location which was necessitated by the rugged terrain. Immediately to the west is a drainage wash and to the east are steep cliffs leading to a mesa, as shown on the attached Survey Plat, C-102, and topographical map.

This location is sixty feet closer to the west line than a standard location and we are the owners of the acreage to the west.

Yours truly,

  
ROBERT L. BAYLESS

RLB/eh

✓ xc: NMOCC, Aztec

*Handwritten note:* 10/1/82

*Handwritten note:* 10/1/82

*Handwritten note:* 10/1/82

All distances must be from the outer boundaries of the Section.

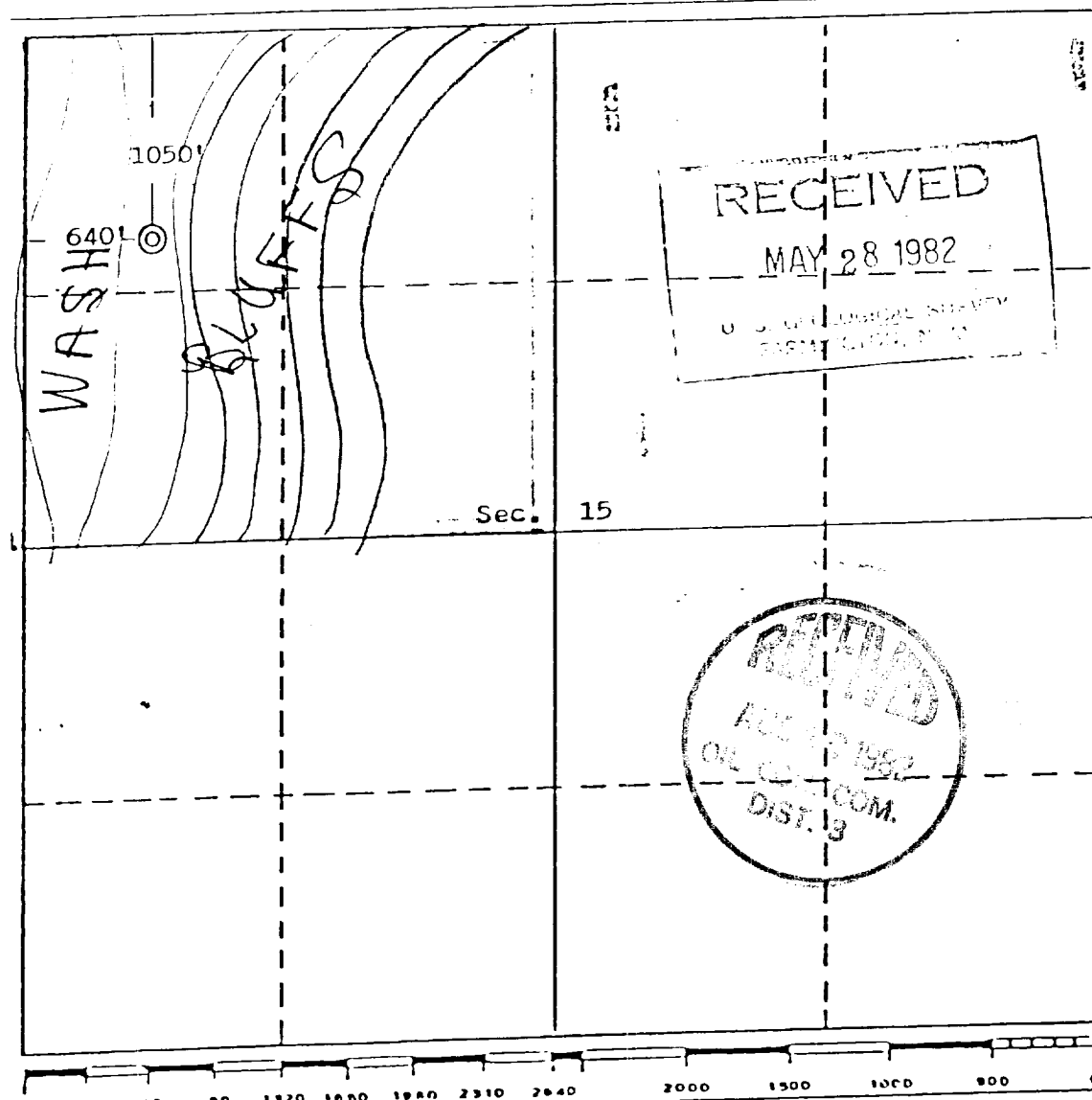
Operator Robert L. Bayless		Lease Jicarilla 65		Well No. B-1
Unit Letter D	Section 15	Township 25 North	Range 4 West	County Rio Arriba
Actual Footage Location of Well:				
1050	feet from the	North	line and	640
			feet from the	West
			line	
Ground Level Elev. 7118	Producing Formation Dakota		Pool West Lindrith Gallup/Dakota	Dedicated Acreage: 160

1. Outline the acreage dedicated to the subject well by colored pencil or hachure marks on the plat below.
2. If more than one lease is dedicated to the well, outline each and identify the ownership thereof (both as to working interest and royalty).
3. If more than one lease of different ownership is dedicated to the well, have the interests of all owners been consolidated by communitization, unitization, force-pooling, etc?

☐ Yes ☐ No If answer is "yes," type of consolidation \_\_\_\_\_

If answer is "no," list the owners and tract descriptions which have actually been consolidated. (Use reverse side of this form if necessary.) \_\_\_\_\_

No allowable will be assigned to the well until all interests have been consolidated (by communitization, unitization, forced-pooling, or otherwise) or until a non-standard unit, eliminating such interests, has been approved by the Division.



CERTIFICATION

I hereby certify that the information contained herein is true and complete to the best of my knowledge and belief.

*Kevin H. McCord*

Name  
Kevin H. McCord  
Position  
Petroleum Engineer

Company  
Robert L. Bayless

Date  
May 28, 1982

I hereby certify that the location shown on this plat is correct and that the notes of actual survey made by me under my supervision, and that the plat is true and correct to the best of my knowledge and belief.

Date Surveyed  
May 27, 1982

Registered Professional Engineer and/or Land Surveyor

*Edgar L. Risenhoover*  
Certificate No. 5979  
Edgar L. Risenhoover, L.



STORE  
SE

Mapped, edited, and published by the Geological Survey  
Control by USGS and USC&GS

