

All distances must be from the outer boundaries of the Section.

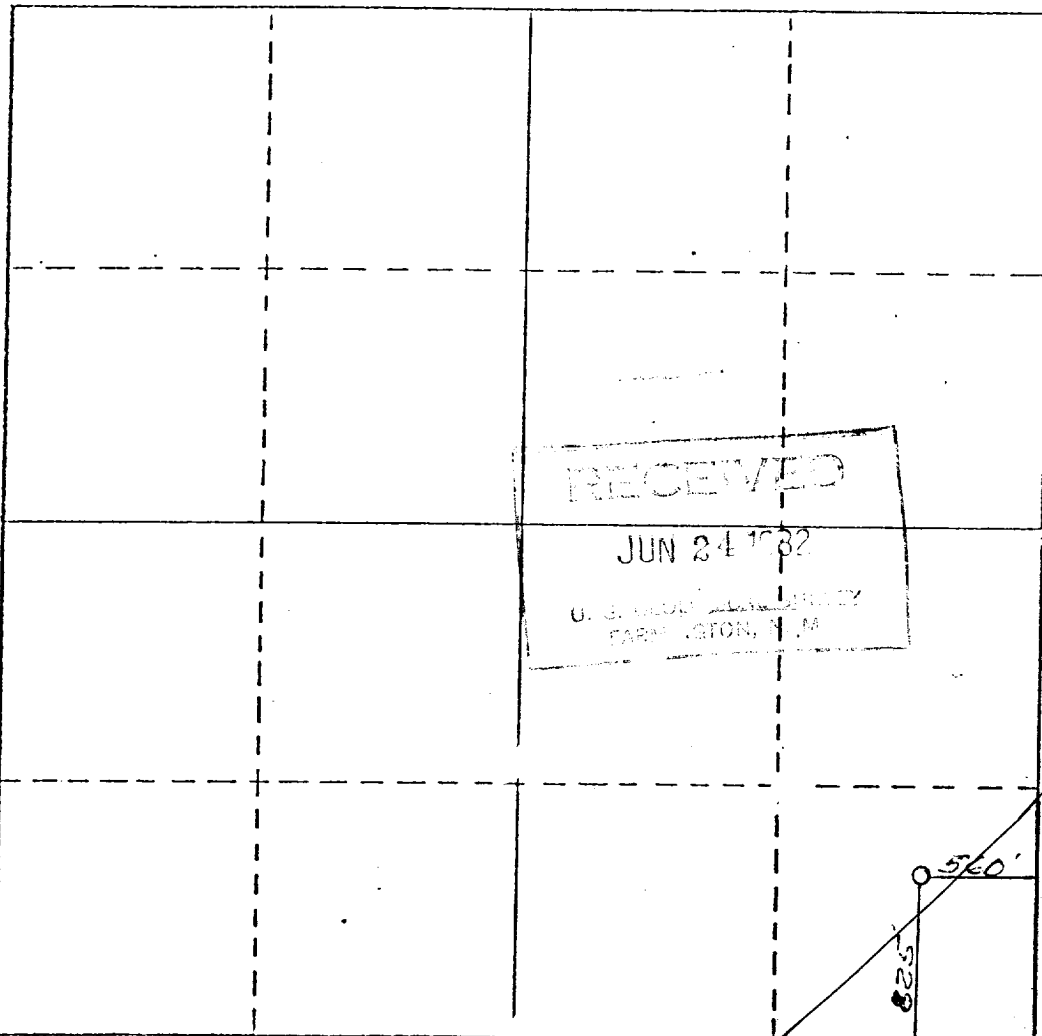

Operator MILTON E DENNY REEVES			Lease NM 13771		Well No. CIDO #1
Unit Letter P	Section 3	Township 25 NORTH	Range 1 EAST	County RIO ARriba	
Actual Footage Location of Well: 825 feet from the SOUTH line and 560 feet from the EAST line					
Ground Level Elev. 6992	Producing Formation Mancos		Pool Puerto Chiquito East	Dedicated Acreage: 40 Acres	

1. Outline the acreage dedicated to the subject well by colored pencil or hachure marks on the plat below.
2. If more than one lease is dedicated to the well, outline each and identify the ownership thereof (both as to working interest and royalty).
3. If more than one lease of different ownership is dedicated to the well, have the interests of the owners been consolidated by communitization, unitization, force-pooling, etc?

☐ Yes ☐ No If answer is "yes," type of consolidation _____

If answer is "no," list the owners and tract descriptions which have actually been consolidated. (Use reverse side of this form if necessary.) _____

No allowable will be assigned to the well until all interests have been consolidated (by communitization, unitization, forced-pooling, or otherwise) or until a non-standard unit, eliminating such interests, has been approved by the Divisor



CERTIFICATION

I hereby certify that the information contained herein is true and complete to the best of my knowledge and belief.

Name Thomas D. Chace

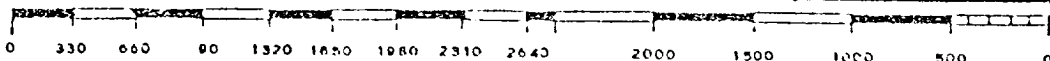
Position Agent

Company Reeves & Reeves

Date June 18, 1982

I hereby certify that the well location shown on this plot was plotted from field notes of actual surveys made by me or under my supervision, and that the same is true and correct to the best of my knowledge and belief.

5-FOOT LAND SURVEY
Date Surveyed June 18, 1982
Curtis C. Stocking
Registered Professional Engineer
and/or Land Surveyor
Curtis C. Stocking
Certificate No. N.M. 5980



R I E

LLAVES QU
NEW MEXICO-RI
15 MINUTE SERIES

