

## OIL CONSERVATION DIVISION

STATE OF NEW MEXICO  
ENERGY AND MINERALS DEPARTMENTP. O. BOX 2088  
SANTA FE, NEW MEXICO 87501Form C-102  
Revised 10-1-78

All distances must be from the outer boundaries of the Section.

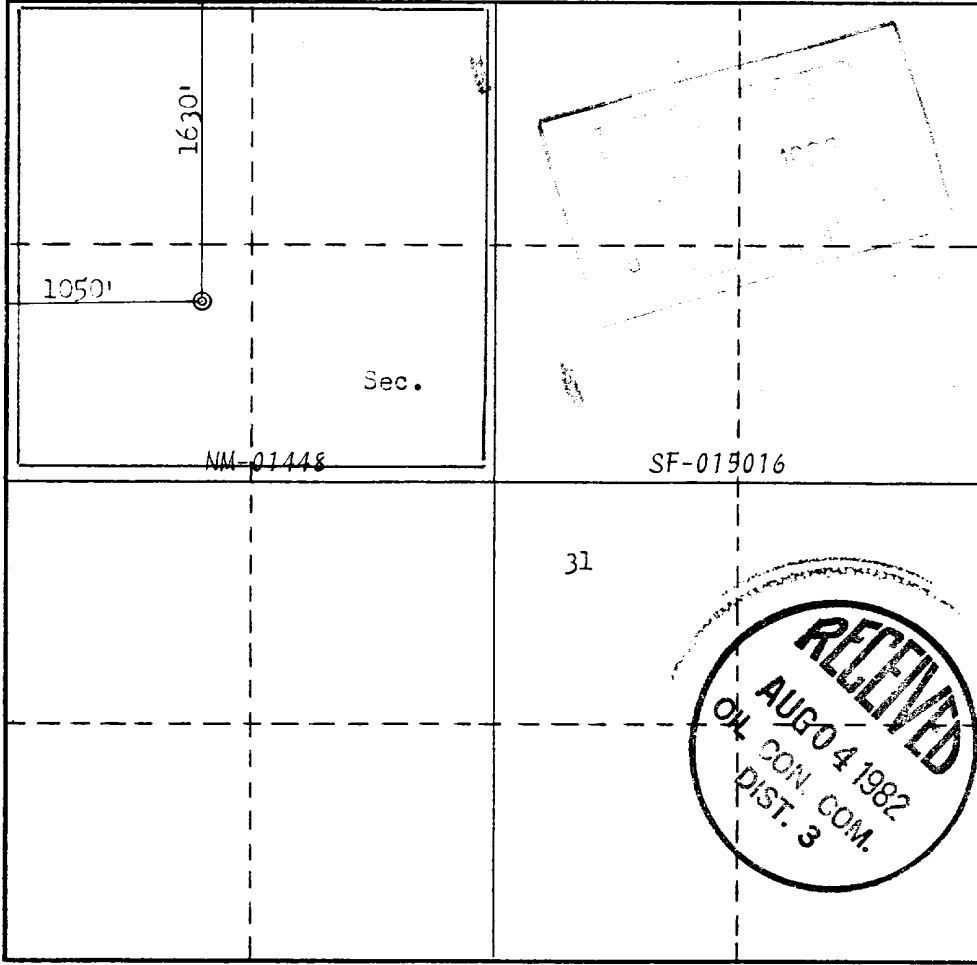


Operator <b>SOUTHLAND ROYALTY COMPANY</b>			Lease <b>CAPULIN MESA</b>		Well No. <b>1</b>
Unit Letter <b>E</b>	Section <b>31</b>	Township <b>25N</b>	Range <b>1W</b>	County <b>Rio Arriba</b>	
Actual Footage Location of Well: <b>1630</b> feet from the <b>North</b> line and <b>1050</b> feet from the <b>West</b> line					
Ground Level Elev. <b>7489</b>	Producing Formation <b>Pictured Cliffs</b>		Pool <b>Gavilan</b>	Dedicated Acreage: <b>160.42</b> Acres	

1. Outline the acreage dedicated to the subject well by colored pencil or hachure marks on the plat below.
2. If more than one lease is dedicated to the well, outline each and identify the ownership thereof (both as to working interest and royalty).
3. If more than one lease of different ownership is dedicated to the well, have the interests of all owners been consolidated by communitization, unitization, force-pooling, etc?

☐ Yes ☐ No If answer is "yes," type of consolidation \_\_\_\_\_

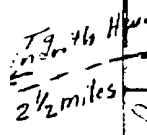
If answer is "no," list the owners and tract descriptions which have actually been consolidated. (Use reverse side of this form if necessary.) \_\_\_\_\_

No allowable will be assigned to the well until all interests have been consolidated (by communitization, unitization, forced-pooling, or otherwise) or until a non-standard unit, eliminating such interests, has been approved by the Commission.

	<b>CERTIFICATION</b>  I hereby certify that the information contained herein is true and complete to the best of my knowledge and belief.   Name <b>R. E. Fielder</b> Position <b>District Engineer</b> Company <b>Southland Royalty Company</b> Date <b>July 1, 1982</b>
	 I hereby certify that the well location shown on this plat was plotted from field notes of actual surveys made by me or under my supervision, and that the same is true and correct to the best of my knowledge and belief.  Date Surveyed <b>April 25, 1982</b> Registered Professional Engineer and/or Land Surveyor  <b>Fred B. Kerr Jr.</b> Certificate No. <b>3950</b>

**RECEIVED**  
AUG 4 1982  
OIL CON. COM.  
DIST. 3

Spring



Vicinity Map for  
SCUTHLAND ROYALTY CO. #1 CAPULIN MESA  
1630'FNL 1050'FWL Sec. 31-T25N-R1W  
RIO ARriba COUNTY, NEW MEXICO