

APPLICATION FOR MULTIPLE COMPLETION.

RECEIVED
AUG 11 1983
OIL CON. DIV.
DIST. 3

Elliott Oil & Gas San Juan 8-10-83
Operator County Date
P.O. Drawer 1355, Roswell, NM 88201 Ora No. 2
Address Lease Well No.
G 21 25N 3W
Location Unit Section Township Range
of Well

All Applicants for multiple completion must complete Items 1 and 2 below.

1. The following facts are submitted:	Upper Zone	Intermediate Zone	Lower Zone
a. Name of Pool and Formation	Blanco Mesa Verde	-----	UJITO Gallup Dakota
b. Top and Bottom of Pay Section (Perforations)	6084-6228	-----	7244-8172
c. Type of production (Oil or Gas)	Gas	-----	Oil
d. Method of Production (Flowing or Artificial Lift)	Flowing		Flowing
e. Daily Production <input type="checkbox"/> Actual <input checked="" type="checkbox"/> Estimated Oil Bbls. Gas MCF Water Bbls.	0 bbls oil 914 MCF Gas 0 bbls Water	-----	72 bbls oil 500 MCF Gas 0 bbls water

2. The following must be attached:

- Diagrammatic Sketch of the Multiple Completion, showing all casing strings, including diameters and setting depths, centralizers and/or turbolizers and location thereof, quantities used and top of cement, perforated intervals, tubing strings, including diameters and setting depth, location and type of packers and side door chokes, and such other information as may be pertinent.
- Plat showing the location of all wells on applicant's lease, all offset wells on offset leases, and the names and addresses of operators of all leases offsetting applicant's lease.
- Electrical log of the well or other acceptable log with tops and bottoms of producing zones and intervals of perforation indicated thereon. (If such log is not available at the time application is filed it shall be submitted as provided by Rule 112-A.)

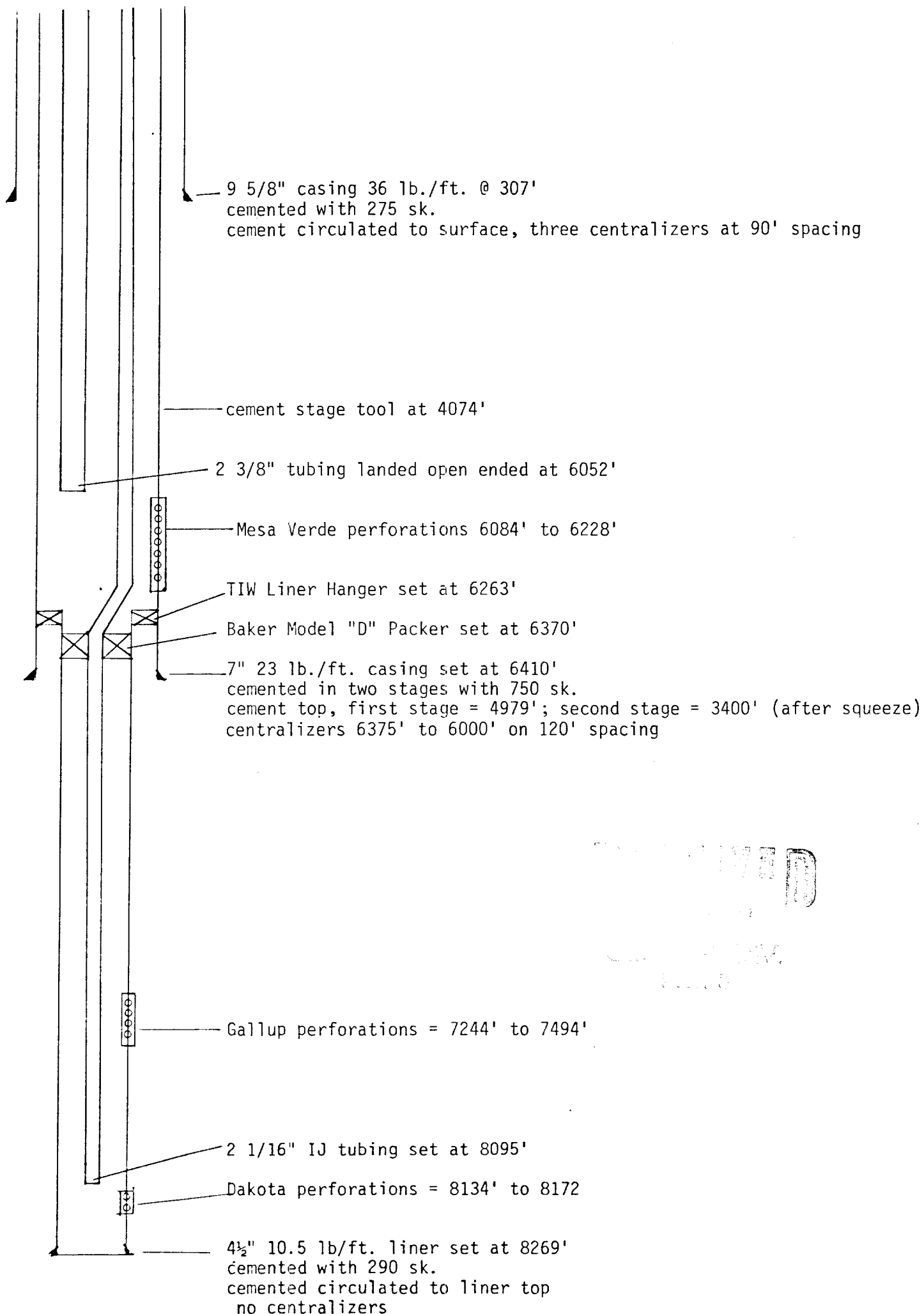
I hereby certify that the information above is true and complete to the best of my knowledge and belief.

Signed John Alexander Title Agent Date 8-10-83

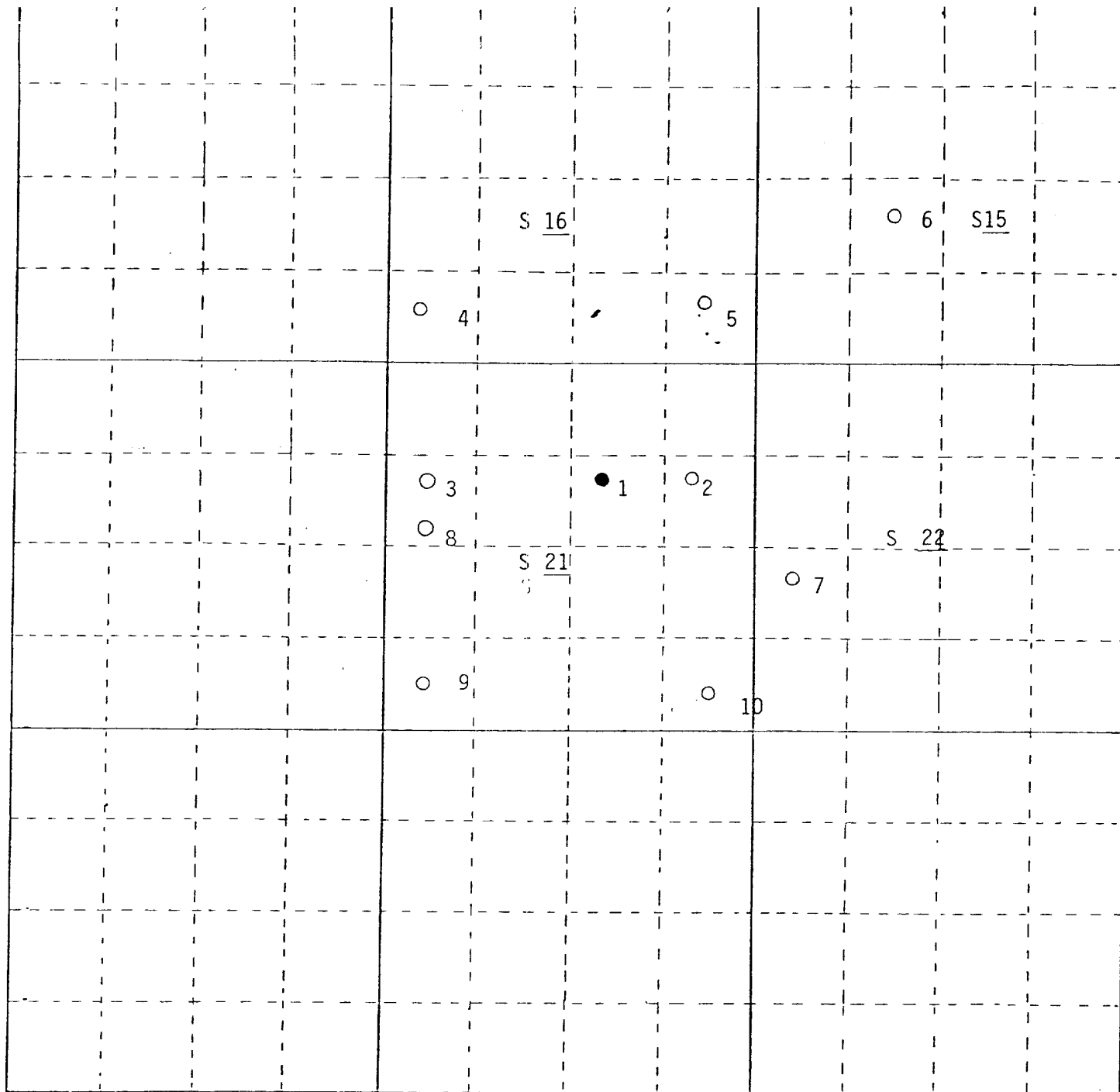
(This Space For State Use)

Approved By [Signature] Title SUPERVISOR DISTRICT # 3 Date 8-11-83 **AUG 11 1983**

NOTE: If the proposed multiple completion will result in an unorthodox well location and/or a non-standard proration unit in one or more of the producing zones, then separate application for approval of the same should be filed simultaneously with this application.



25N



3W

ELLIOTT OIL COMPANY

OFFSET WELLS TO ORA No.2

1. Elliott Oil Company, Ora No. 2 1750'/N & 2000'/E 21-25N-3W
2. EPNG, Hall No. 3, 1495'/N & 1190'/E 21-25N-3W
3. Elliott Oil Co., Ora No. 1 1520'/N & 790'/W
4. Schalk Development Corp., Schalk 41 No. 1, 790'/S & 790'/W 16-25N-3W
5. Schalk Development Corp., Schalk 41 No. 3, 790'/S & 790'/E
6. EPNG, Hall No. 6, 1850'/S & 1850'/W 15-25N-3W
7. EPNG, Hill No. 2, 1500'/S & 990'/W 22-25N-3W
8. Dome Petroleum, Hall No. 5, 1850'/N & 790'/W 21-25N-3W
9. EPNG, Hall No. 4, 870'/S & 1070'/W 21-25N-3W
10. Dome Petroleum, Hall No. 4, 850'/S & 890'/E 21-25N-3W

El Paso Natural Gas, P.O. Box 990, Farmington, N.M. 87401

Dome Petroleum, 3600 Southside River Road, Farmington, N.M. 87401

Schalk Development, Box 25825, Albuquerque, N.M. 87125

3E COMPANY, INC.

Engineering • Energy • Exploration

P.O. Box 190 — 505/326-1135

FARMINGTON, NEW MEXICO 87499

August 5, 1983

TO: New Mexico Oil Conservation Commission

RE: "Application for multiple completion", Elliott Oil Company,
ORA #2 G-21-25N-3W Rio Arriba Co., NM.

This is to certify that the following offset operators were notified of the above application by certified mail on August 4, 1983:

El Paso Natural Gas, P.O. Box 990, Farmington, NM 87401

Dome Petroleum, 3600 Southside River Road, Farmington, NM 87401

Schalk Development, Box 25825, Albuquerque, NM 87125

Sincerely,




John Alexander
Agent for Elliott Oil Company

JA/sp

Enclosure

State of New Mexico
County of San Juan

John Alexander personally appeared before me this 8th day of August 1983 and executed this document of his own free will.


Notary Public

My commission expires: May 12, 1984.

RECEIVED
AUG 8 - 1983
OIL CON. DIV.
DIST. 3