

NO. OF COPIES RECEIVED	
DISTRIBUTION	
SANTA FE	
FILE	
U.S.G.S.	
LAND OFFICE	
OPERATOR	

NEW MEXICO OIL CONSERVATION COMMISSION

30-039-23874

Form C-101
Revised 1-1-65

5A. Indicate Type of Lease	
STATE <input type="checkbox"/>	FEE <input checked="" type="checkbox"/>
5. State Oil & Gas Lease No.	

APPLICATION FOR PERMIT TO DRILL, DEEPEN, OR PLUG BACK

1a. Type of Work		DRILL <input checked="" type="checkbox"/> DEEPEN <input type="checkbox"/> PLUG BACK <input type="checkbox"/>	
b. Type of Well		OIL WELL <input checked="" type="checkbox"/> GAS WELL <input type="checkbox"/> OTHER <input type="checkbox"/> SINGLE ZONE <input checked="" type="checkbox"/> MULTIPLE ZONE <input type="checkbox"/>	
2. Name of Operator		Benson-Montin-Greer Drilling Corp.	
3. Address of Operator		221 Petroleum Center Building, Farmington, NM 87401	
4. Location of Well		UNIT LETTER <u>E</u> LOCATED <u>1850</u> FEET FROM THE <u>north</u> LINE	
AND <u>870</u> FEET FROM THE <u>west</u> LINE OF SEC. <u>6</u> TWP. <u>25N</u> RGE. <u>1W</u> NMPM		7. Unit Agreement Name Canada Ojitos Unit	
		8. Farm or Lease Name Canada Ojitos Unit	
		9. Well No. #29 (E-6)	
		10. Field and Pool, or Wildcat West Puerto Chiquito Mancos	
		12. County Rio Arriba	
		19. Proposed Depth 7850'	
		19A. Formation Niobrara	
		20. Rotary or C.T. Rotary	
21. Elevations (Show whether DF, RT, etc.) 7493'		21A. Kind & Status Plug. Bond Blanket	
		21B. Drilling Contractor Bayless	
		22. Approx. Date Work will start ASAP	

23.

PROPOSED CASING AND CEMENT PROGRAM

SIZE OF HOLE	SIZE OF CASING	WEIGHT PER FOOT	SETTING DEPTH	SACKS OF CEMENT	EST. TOP
12-1/4"	9-5/8"	36#	500'	300	Circulate to surface
8-3/4" to 3000'					
7-7/8" 3000' to TD	5-1/2"	23#	7850'	175	6500'
			Stage #2	375	3000'
			Stage #3	550	1000'

Shaffer 3000# blow out preventer with blind rams and pipe rams will be used during drilling operations.

APPROVAL EXPIRES 3-31-86
UNLESS DRILLING IS COMMENCED.
SPUD NOTICE MUST BE SUBMITTED
WITHIN 10 DAYS.

RECEIVED
SEP 30 1985
OIL CON. DIV.
DIST. 3

IN ABOVE SPACE DESCRIBE PROPOSED PROGRAM; IF PROPOSAL IS TO DEEPEN OR PLUG BACK, GIVE DATA OF PRESENT PRODUCTIVE ZONE AND PROPOSED NEW PRODUCTIVE ZONE. GIVE BLOWOUT PREVENTER PROGRAM, IF ANY.

I hereby certify that the information above is true and complete to the best of my knowledge and belief.

Signed [Signature] Title Vice President Date 9/27/85

(This space for State Use)

APPROVED BY [Signature] TITLE Geologist DATE SEP 30 1985

CONDITIONS OF APPROVAL, IF ANY:

Hold C-104
for N5L

NEW MEXICO OIL CONSERVATION COMMISSION
WELL LOCATION AND ACREAGE DEDICATION PLAT

Form C-104
Supersedes C-128
Effective 1-1-65

All distances must be from the outer boundaries of the Section.

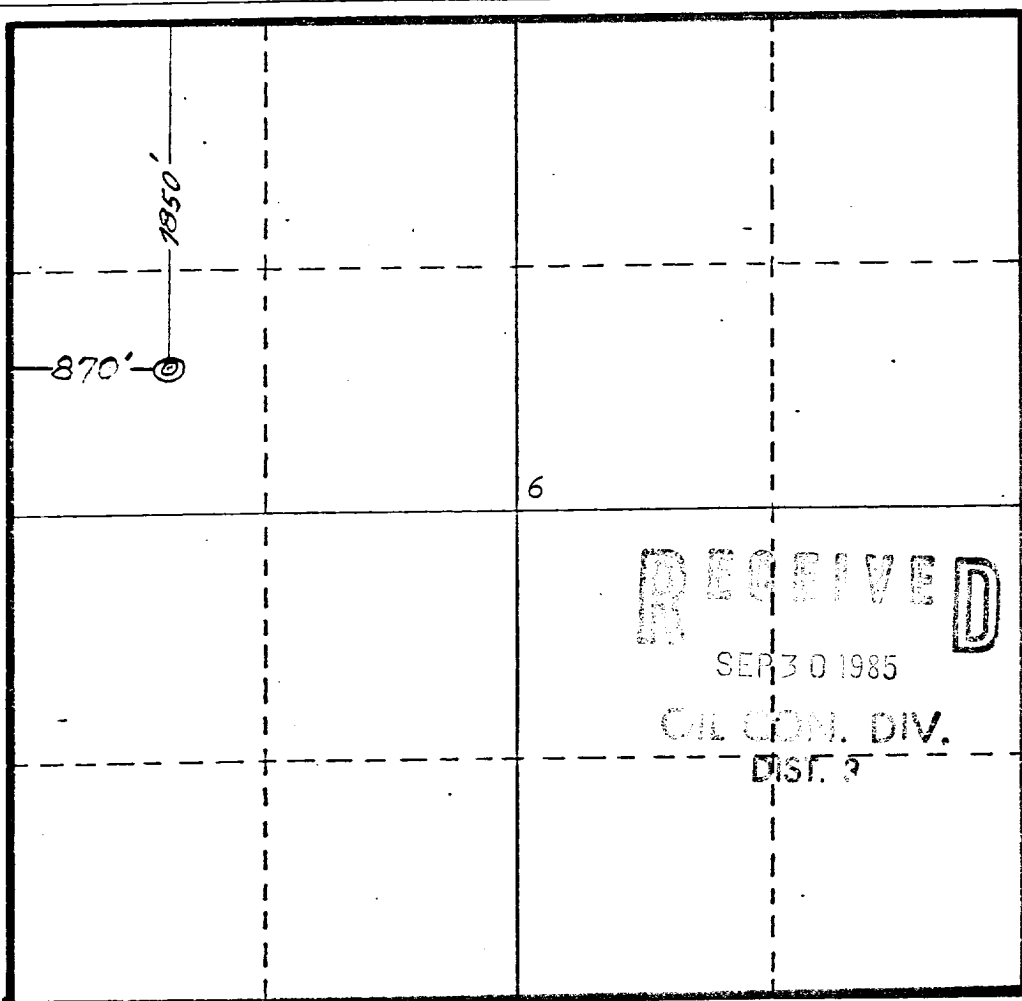
Operator BENSON MONTIN GREER DRILLING CORP.		Lease Canada Ojitos Unit		Well No. #29 (E-6)
Unit Letter E	Section 6	Township 25 NORTH	Range 1 WEST	County RIO ARriba
Actual Footage Location of Well: 1850 feet from the NORTH line and 870 feet from the WEST line				
Ground Level Elev. 7493	Producing Formation Niobrara	Pool West Puerto Chiquito Mancos	Dedicated Acreage: 64.52 Acres	

1. Outline the acreage dedicated to the subject well by colored pencil or hatchure marks on the plat below.
2. If more than one lease is dedicated to the well, outline each and identify the ownership thereof (both as to working interest and royalty).
3. If more than one lease of different ownership is dedicated to the well, have the interests of all owners been consolidated by communitization, unitization, force-pooling, etc?

☒ Yes ☐ No If answer is "yes," type of consolidation Unitization

If answer is "no," list the owners and tract descriptions which have actually been consolidated. (Use reverse side of this form if necessary.)

No allowable will be assigned to the well until all interests have been consolidated (by communitization, unitization, forced-pooling, or otherwise) or until a non-standard unit, eliminating such interests, has been approved by the Commission.



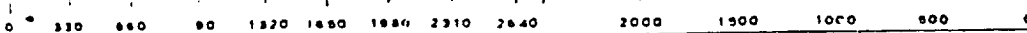
CERTIFICATION

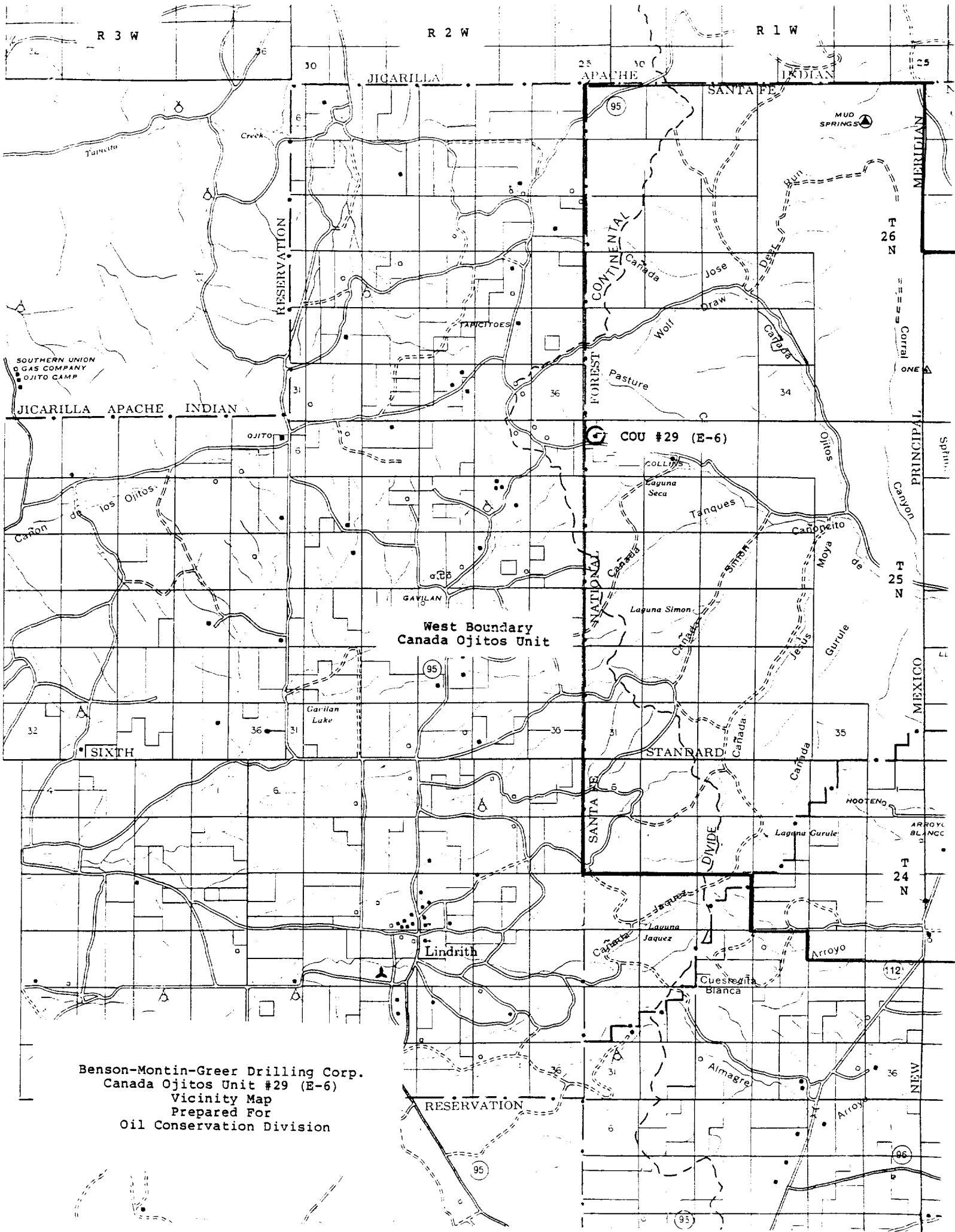
I hereby certify that the information contained herein is true and complete to the best of my knowledge and belief.

Name
Virgil L. Stoabs
Position
Vice President
Company
Benson-Montin-Greer Drilling Corp.
Date
9/27/85

I hereby certify that the well location shown on this plat was plotted from field notes of actual surveys made by me or under my supervision, and that the same is true and correct to the best of my knowledge and belief.

Date Surveyed
27 August 1985
Registered Professional Engineer and/or Land Surveyor
James P. Leese
Certificate No.
1463





Benson-Montin-Greer Drilling Corp.
Canada Ojitos Unit #29 (E-6)
Vicinity Map
Prepared For
Oil Conservation Division