



TONEY ANAYA
GOVERNOR

STATE OF NEW MEXICO
ENERGY AND MINERALS DEPARTMENT
OIL CONSERVATION DIVISION

July 15, 1986

50 YEARS



1935 - 1985

POST OFFICE BOX 2088
STATE LAND OFFICE BUILDING
SANTA FE, NEW MEXICO 87501
(505) 827-5800

Mallon Oil Company
2850 Security Life Building
Denver, Colorado 80202

Attention: Karen E. McClintock

Administrative Order NSL-2273

Gentlemen:

Reference is made to your application for a non-standard location for your Davis Federal No. 3-15 Well to be located 795 feet from the South line and 2145 feet from the East line of Section 3, Township 25 North, Range 2 West, NMPM, Gavilan Mancos and Gavilan Greenhorn Graneros Dakota Pools, Rio Arriba County, New Mexico. The E/2 of said Section 3 shall be dually dedicated to this well.

By authority granted me under the provisions of Rule 104 F(I), the above-described unorthodox location is hereby approved.

Sincerely,

R. L. STAMETS, DIRECTOR

RLS/DC/dr

cc: Oil Conservation Division - Aztec
Bureau of Land Management - Farmington

RECEIVED

JUL 18 1986

OIL CON. DIV.

DIST. 3



STATE OF NEW MEXICO
ENERGY AND MINERALS DEPARTMENT
OIL CONSERVATION DIVISION
AZTEC DISTRICT OFFICE

1000 RIO BRAZOS ROAD
AZTEC, NEW MEXICO 87410
(505) 334-6178

OIL CONSERVATION DIVISION
BOX 2088
SANTA FE, NEW MEXICO 87501

DATE 7-2-86

RE: Proposed MC _____
Proposed DHC _____
Proposed NSL X _____
Proposed SWD _____
Proposed WFX _____
Proposed PMX _____

Gentlemen:

I have examined the application dated 7-2-86
for the Mallon Oil Co. David Federal 3-15 0-3-25N-2W
Operator Lease and Well No. Unit, S-T-R

and my recommendations are as follows:

Approve

Yours truly,

E. Burch


NSL-2273

MALLON OIL COMPANY

2850 Security Life Building, Denver, Colorado 80202
(303) 572-1511

June 23, 1986

Frank Chavez
New Mexico Oil Conservation Division
1000 Rio Brazos Rd.
Aztec, NM 87410



RE: Application for Administrative Approval of
Unorthodox Location for Mallon Oil Company
Mallon #3-15 Davis Federal Well, 795' FSL & 2145' FEL,
Sec. 3, T25N, R2W, NMPM, Rio Arriba County, New Mexico

Dear Mr. Chavez:

We hereby request approval of an unorthodox location for the above captioned well under the provisions of NMOC Rule 104-F. Copies of the C-102, topographic map, a map showing offsetting lessees and production map are attached for your reference.

The unorthodox location is necessary due to the rough terrain, as evidenced by the attached Topo map. The location for the Mallon #3-15 Davis Federal well is the closest to being a standard location as the terrain will allow.

A copy of this application is being submitted to all offsetting lessees by certified mail with a request that they furnish your office with a waiver of objection.

Your attention to this matter is greatly appreciated.

Sincerely,

MALLON OIL COMPANY

Karen E. McClintock
Landman

KEM:sb
Enclosure

WAIVER

_____ hereby waives objection to the above
application for unorthodox location.

Date

By:

All distances must be from the outer boundaries of the Section.

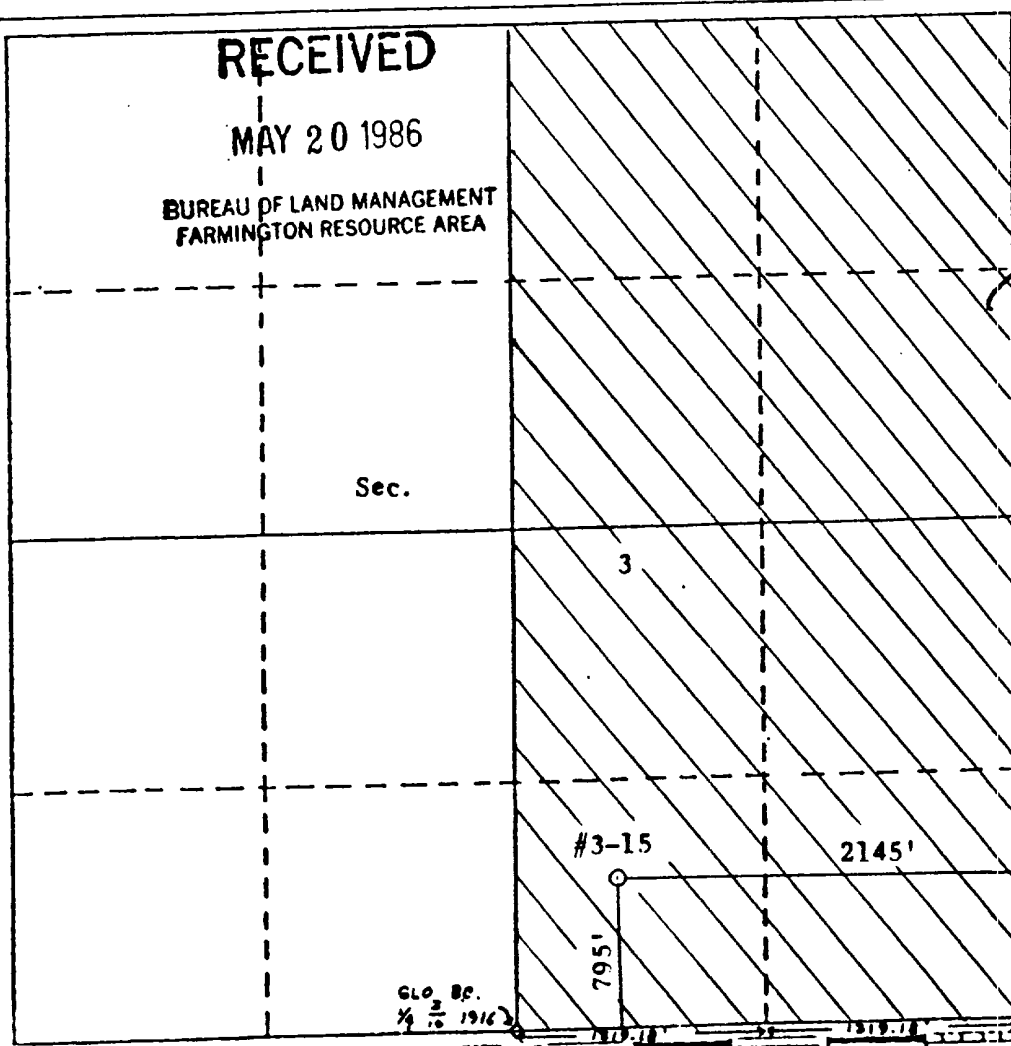
Operator MALLON OIL COMPANY			Lense Davis Federal		Well No. 3-15
Unit Letter 0	Section 3	Township 25 North	Range 2 West	County Rio Arriba	
Actual Easting Location of well: 795' feet from the South line and 2145' feet from the East line					
Ground Level Elev. 7459'	Producing Formation Gallup/Dakota	Pool Gavilan Mancos/Gavilan Greenhorn-Graneros-Dakota		Dedicated Acres: 320 Acres	

1. Outline the acreage dedicated to the subject well by colored pencil or hatchure marks on the plat below.
2. If more than one lense is dedicated to the well, outline each and identify the ownership thereof (both as to working interest and royalty).
3. If more than one lense of different ownership is dedicated to the well, have the interests of all owners been consolidated by communitization, unitization, force-pooling, etc?

☐ Yes ☐ No If answer is "yes," type of consolidation _____

If answer is "no," list the owners and tract descriptions which have actually been consolidated. (Use reverse side of this form if necessary.) _____

No allowable will be assigned to the well until all interests have been consolidated (by communitization, unitization, forced-pooling, or otherwise) or until a non-standard unit, eliminating such interests, has been approved by the Division.



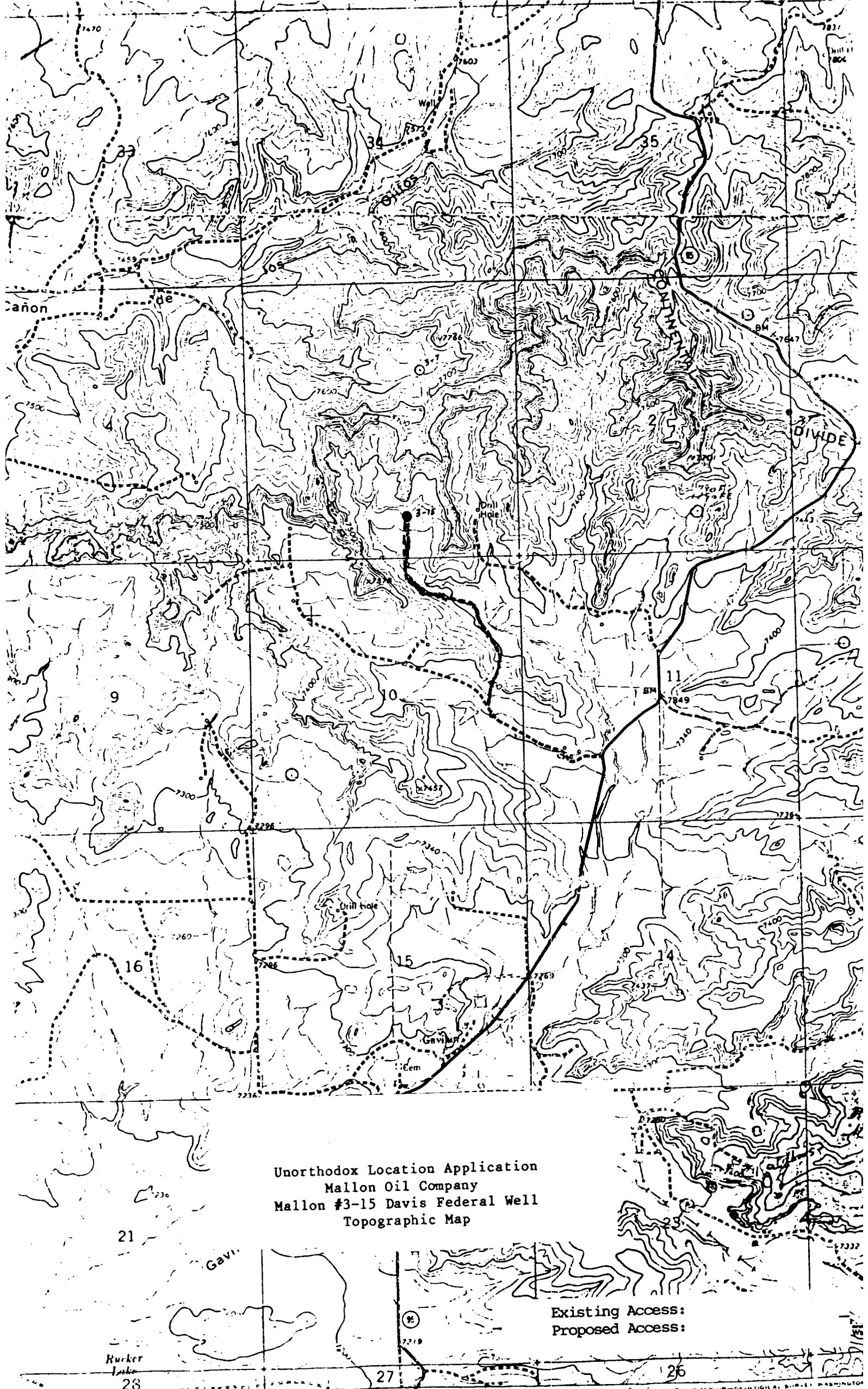
CERTIFICATION

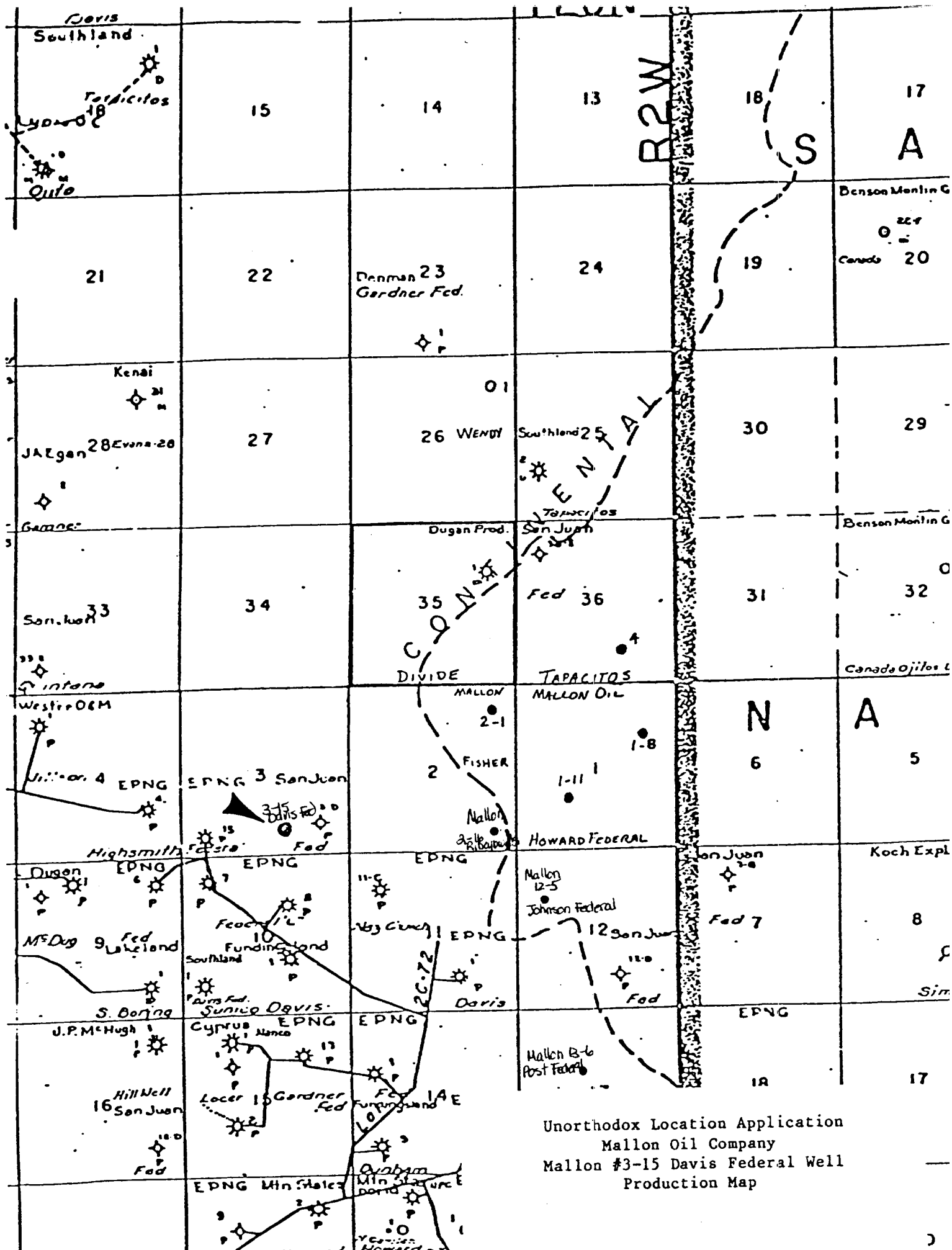
I hereby certify that the information contained herein is true and complete to the best of my knowledge and belief.

Name
Robert L. Bayless
Position
Agent
Company
Mallon Oil Company
Date
May 19, 1986

I hereby certify that the well location shown on this plat was plotted from field notes of actual surveys made by me or under my supervision, and that the same is true and correct to the best of my knowledge and belief.

Date Surveyed
Feb. 3, 1986
Regulatory Approval
ROY A. RUSH
Professional Land Surveyor
Certificate No.
8894
GLO B.C.





Unorthodox Location Application
Mallon Oil Company
Mallon #3-15 Davis Federal Well
Production Map

Unorthodox Location Application
Mallon Oil Company
Mallon #3-15 Davis Federal Well
795' FSL & 2145' FSL
Rio Arriba County, New Mexico
Map of Off-setting Lessees

RECEIVED

JUN 25 1986

OIL CON. DIV.
DIST. 3

SF-081307 Reading & Bates, et al Hooper Kimball Williams Petroleum Corp. of Texas			
NM-58853 Amoco Production		NM-40646 Mallon Oil Co.	
NM-01397 NW Pipeline 75% Dugan Production 25%	Mallon Oil, Company Mallon #3-15 Davis Federal	NM-40645 Mallon Oil Co.	
NM-03756 Mountain St Wagner Duer Ralph Gillard	NM-081307 NW Pipeline	SF-079335-A Exxon Company U.S.A.	
NM-03757 Exxon Company U.S.A.	Fee NW Pipeline	Fee Mallon Oil Co.	

June 23, 1986
Unorthodox Location

Page 2 of 2

cc: Dugan Production
Exxon Company, USA
Wagnor Duer
Amoco Production Co.
PC Ltd.
Hooper Kimball & Williams, Inc.
Mabel Reed, Trustee,
under the Warren Clark Trust

N.W. Pipeline
Mountain States Natural Gas
Ralph Gilliland
Reading & Bates Petroleum Co.
Ibex Partnership
Carolyn Clark Oatman
Mabel Reed and H.M. Reed
Co-Trustees under the will of
Warren Clark