

District I  
PO Box 1980, Hobbs, NM 88241-1980  
District II  
811 South First, Artesia, NM 88210  
District III  
1000 Rio Brazos Rd., Aztec, NM 87410  
District IV  
2040 South Pacheco, Santa Fe, NM 87505

State of New Mexico  
Energy, Minerals & Natural Resources Department  
OIL CONSERVATION DIVISION  
2040 South Pacheco  
Santa Fe, NM 87505

Form C-104  
Revised October 18, 1994  
Instructions on back  
Submit to Appropriate District Office  
5 Copies

☐ AMENDED REPORT

I. REQUEST FOR ALLOWABLE AND AUTHORIZATION TO TRANSPORT

<sup>1</sup> Operator name and Address Brammer Supply, Inc 3314 E. Hwy. 82 Gainsville, TX 76240		<sup>2</sup> OGRID Number 173556
		<sup>3</sup> Reason for Filing Code CH effective October 1, 1998
<sup>4</sup> API Number 30 - 030 - 24111	<sup>5</sup> Pool Name W. Lin. Pool Ogr	<sup>6</sup> Pool Code - 27187
<sup>7</sup> Property Code 4	<sup>8</sup> Property Name Greenlee Federal 34	<sup>9</sup> Well Number 41-4

II. <sup>10</sup> Surface Location

Ul or lot no.	Section	Township	Range	Lot Idn	Feet from the	North/South Line	Feet from the	East/West line	County
A	24	25 North	3 West		990'	North	990'	East	Rio Arriba

<sup>11</sup> Bottom Hole Location

UL or lot no.	Section	Township	Range	Lot Idn	Feet from the	North/South line	Feet from the	East/West line	County
<sup>12</sup> Lse Code F	<sup>13</sup> Producing Method Code	<sup>14</sup> Gas Connection Date	<sup>15</sup> C-129 Permit Number	<sup>16</sup> C-129 Effective Date	<sup>17</sup> C-129 Expiration Date				

III. Oil and Gas Transporters

<sup>18</sup> Transporter OGRID	<sup>19</sup> Transporter Name and Address	<sup>20</sup> POD	<sup>21</sup> O/G	<sup>22</sup> POD ULSTR Location and Description
	Signet			
	Signet			

IV. Produced Water


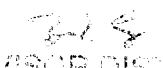
<sup>23</sup> POD	<sup>24</sup> POD ULSTR Location and Description A 24-25N-3W
-------------------	---


V. Well Completion Data

<sup>25</sup> Spud Date	<sup>26</sup> Ready Date	<sup>27</sup> TD	<sup>28</sup> PBTID	<sup>29</sup> Perforations	<sup>30</sup> DHC, DC, MC
<sup>31</sup> Hole Size	<sup>32</sup> Casing & Tubing Size	<sup>33</sup> Depth Set	<sup>34</sup> Sacks Cement		

VI. Well Test Data

<sup>35</sup> Date New Oil	<sup>36</sup> Gas Delivery Date	<sup>37</sup> Test Date	<sup>38</sup> Test Length	<sup>39</sup> Tbg. Pressure	<sup>40</sup> Csg. Pressure
<sup>41</sup> Choke Size	<sup>42</sup> Oil	<sup>43</sup> Water	<sup>44</sup> Gas	<sup>45</sup> AOF	<sup>46</sup> Test Method

<sup>47</sup> I hereby certify that the rules of the Oil Conservation Division have been complied with and that the information given above is true and complete to the best of my knowledge and belief. Signature: 	<b>OIL CONSERVATION DIVISION</b> Approved by:  SUPERVISOR DISTRICT #48 Title: Approval Date: NOV 20 1998
Printed name: John D. Schmitz Title: Pres Date: October 20, 1998	

<sup>48</sup> If this is a change of operator fill in the OGRID number and name of the previous operator Ram Energy, Inc. OGRID # 018890			
Previous Operator Signature: 	Printed Name Larry G. Rampey	Title Sr. Vice-President	Date 10-19-98

