

M. R. SCHALK
P. O. BOX 25825
ALBUQUERQUE, NEW MEXICO 87125

AREA CODE 505
TELEPHONE 247-2294

August 17, 1989

DEVIATION REPORT

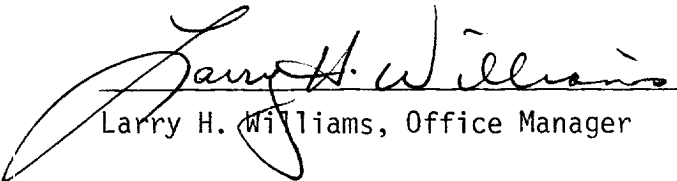
Briny #1
Rio Arriba County, NM

T-24-252-300

Date	Depth	Deviation
04-24-89	265'	1/2°
04-25-89	582'	3/4°
04-26-89	900'	3/4°
	1250'	3/4°
	1755'	3/4°
04-27-89	2000'	3/4°
	2340'	1/2°
	2879'	1/2°
04-28-89	3360'	1°
04-29-89	3850'	1°
04-30-89	4543'	1°
05-02-89	5068'	1 1/4°
05-06-89	6012'	1°
05-07-89	6533'	3/4°
	7049'	3/4°
05-08-89	7535'	1°
05-09-89	7886'	1°
05-11-89	8170' (PBSD 8139')	1 1/4°

RECEIVED
AUG 21 1989
OIL CON. DEPT.
DIST. 3


I CERTIFY THE ABOVE TO BE TRUE AND COMPLETE TO THE BEST OF MY KNOWLEDGE AND BELIEF.


Larry H. Williams, Office Manager

8/17/89
Date

SWORN and SUBSCRIBED to this 17th day of August, 1989, by Larry H. Williams,
known to me to be the Office Manager of Arapahoe Drilling Co., Inc.

My Commission Expires: 06-07-93


Clair L. Grahek, Notary Public

OIL CONSERVATION DIVISION

P. O. BOX 2088

SANTA FE, NEW MEXICO 87501

Form C-102
Revised 10-1-78

STATE OF NEW MEXICO

ENERGY AND MINERALS DEPARTMENT

All distances must be from the outer boundaries of the Section.


Operator M. R. Schalk		Lease Briny		Well No. 1	
Unit Letter I	Section 34	Township 25 North	Range 3 West	County Rio Arriba	
Actual Footage Location of Well: 2310 feet from the South line and 330 feet from the East line					
Ground Level Elev. 7158	Producing Formation Gallup-Dakota		Pool West Lindrith		Dedicated Acreage: 160 Acres

1. Outline the acreage dedicated to the subject well by colored pencil or hachure marks on the plat below.
2. If more than one lease is dedicated to the well, outline each and identify the ownership thereof (both as to working interest and royalty).
3. If more than one lease of different ownership is dedicated to the well, have the interests of all owners been consolidated by communitization, unitization, force-pooling, etc?

☒ Yes ☐ No If answer is "yes," type of consolidation _____

If answer is "no," list the owners and tract descriptions which have actually been consolidated. (Use reverse side of this form if necessary.) _____

No allowable will be assigned to the well until all interests have been consolidated (by communitization, unitization, forced-pooling, or otherwise) or until a non-standard unit, eliminating such interests, has been approved by the Division.

Section 34		RECEIVED SEP 25 1989 OIL CON. D. DIST. 3	
			

CERTIFICATION

I hereby certify that the information contained herein is true and complete to the best of my knowledge and belief.

Name
Steve Schalk
Position
Agent
Company
M.R. Schalk
Date
September 22, 1989

I hereby certify that the well location shown on this plat was plotted from field notes of actual surveys made by me or under my supervision, and that the same is true and correct to the best of my knowledge and belief.

Date Surveyed
Registered Professional Engineer
and/or Land Surveyor
Certificate No.

330 660 990 1320 1650 1980 2310 2640 2970 3300 3630 3960 4290 4620 4950 5280 5610 5940 6270 6600