

(December 1989)

UNITED STATES
DEPARTMENT OF THE INTERIOR
BUREAU OF LAND MANAGEMENT
SUNDRY NOTICES AND REPORTS ON WELLS

Do not use this form for proposals to drill or to deepen or reentry to a different reservoir.
Use "APPLICATION FOR PERMIT-" for such proposals

Budget Bureau No. 1004-0135

Expires, September 30, 1990

5. Lease Designation and Serial No.

NM 33005

6. If Indian, Allottee or Tribe Name

7. If Unit or CA Agreement Designation

8. Well Name and No.

Federal 31

9. API Well No.

4

10. Field and Pool, or Exploratory Area
Lybrook/Gallup

11. County or Parish, State

Rio Arriba Co., NM

SUBMIT IN TRIPLICATE

1. Type of Well ☒ Oil Well ☐ Gas Well ☐ Other

2. Name of Operator

Bannon Energy Inc., c/o Daggett & Chenault, Inc.

3. Address and Telephone No.

3935 E. 30th, Ste. 7B, Farmington, NM 87401

4. Location of Well (Footage, Sec., T., R., M., or Survey Description)

1288' FNL, 1246' FEL, Sec. 31, T24N-R7W

Elev: GR 7017

12. CHECK APPROPRIATE BOX(es) TO INDICATE NATURE OF NOTICE, REPORT, OR OTHER DATA

TYPE OF SUBMISSION

TYPE OF ACTION

☒ Notice of Intent

☐ Subsequent Report

☐ Final Abandonment Notice

☐ Abandonment

☐ Recompletion

☐ Plugging Back

☐ Casing Repair

☐ Altering Casing

☐ Other

☒ Change of Plans

☐ New Construction

☐ Non-Routine Fracturing

☐ Water Shut-Off

☐ Conversion to Injection

(Note: Report results of multiple completion on Well
Completion or Recompletion Report and Log form.)

13. Describe Proposed or Completed Operations (Clearly state all pertinent dates, including estimated date of starting any proposed work. If well is directionally drilled, give subsurface locations and measured and true vertical depths for all markers and zones pertinent to this work.)

This location was moved from 1286' FNL, 129' FEL to 1288' FNL, 1246' FEL Section 31 T24N-R7W due to the rejection by Dugan Production Corp., of a nonstandard location application. Attached are revised C-102 Plat, Exhibit "H" (location profile) and topo. map.

RECEIVED
NOV 27 1990
OIL CON. DIV.
DIST. 3

14. I hereby certify that the foregoing is true and correct

Signed

Altehaband

Title

V.P. Operations

Date October 22, 1990

(This space for Federal or State office use)

Approved by

Title

Date

Conditions of approval, if any:

Title 18 U.S.C. Section 1001, makes it a crime for any person knowingly and willfully to make to any department or agency of the United States any false, fictitious or fraudulent statements or representations as to any matter within its jurisdiction.

M0700

See Instruction on Reverse Side

1-1

Submit to Appropriate
District Office
State Lease - 4 copies
Fee Lease - 3 copies

State of New Mexico
Energy, Minerals and Natural Resources Department

Form C-102
Revised 1-1-89

OIL CONSERVATION DIVISION

P.O. Box 2088
Santa Fe, New Mexico 87504-2088

DISTRICT I
P.O. Box 1980, Hobbs, NM 88240

DISTRICT II
P.O. Drawer DD, Artesia, NM 88210

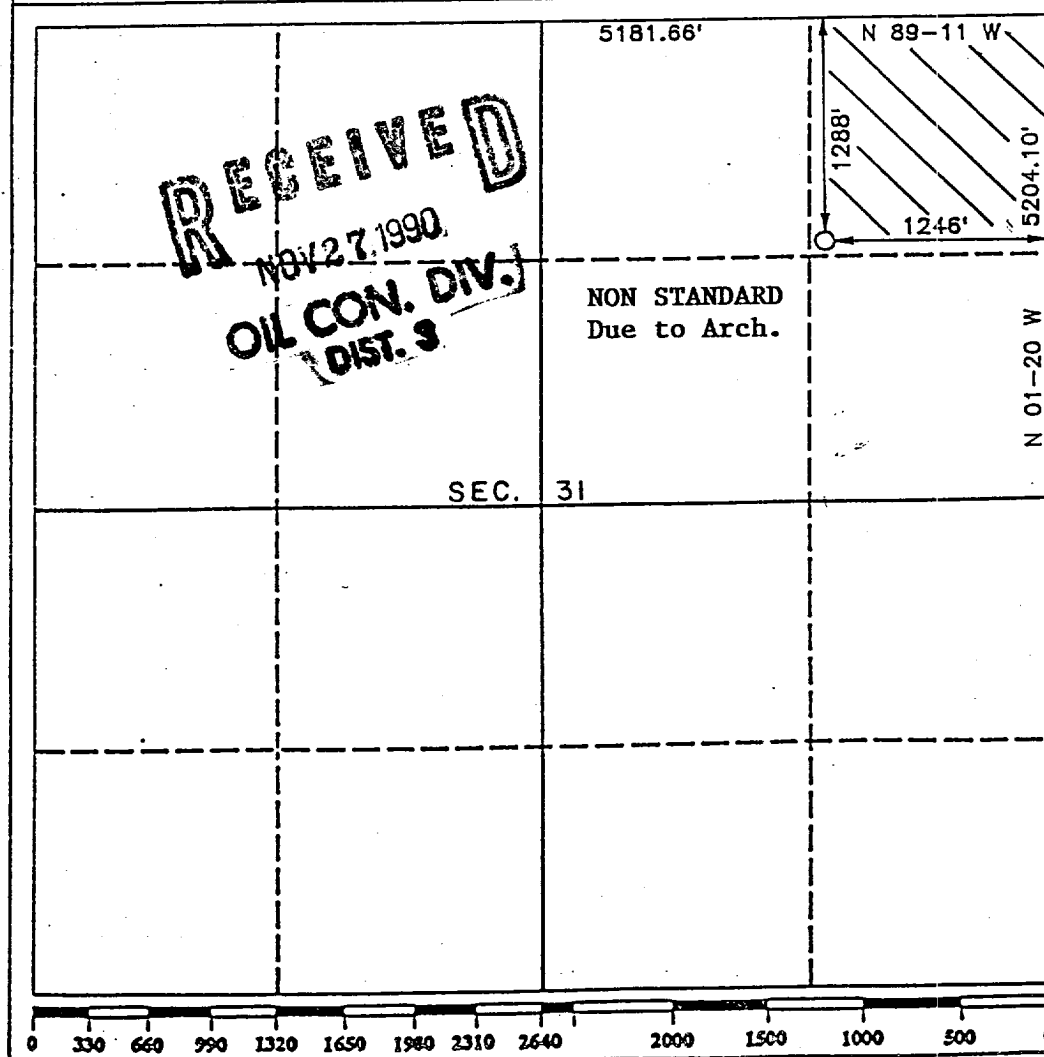
DISTRICT III
1000 Rio Brazos Rd., Aztec, NM 87410

WELL LOCATION AND ACREAGE DEDICATION PLAT

All Distances must be from the outer boundaries of the section

Operator BANNON ENERGY, INC			Lease FEDERAL 31		Well No. 4
Unit Letter A	Section 31	Township T.24 N.	Range R.7 W.	County RIO ARRIBA COUNTY	
Actual Footage Location of Well: 1288 feet from the NORTH line and 1246 feet from the EAST line					
Ground level Elev. 7017	Producing Formation Gallup		Pool Lybrook		Dedicated Acreage: 40 Acres

- Outline the acreage dedicated to the subject well by colored pencil or hatchure marks on the plat below.
- If more than one lease is dedicated to the well, outline each and identify the ownership thereof (both as to working interest and royalty).
- If more than one lease of different ownership is dedicated to the well, have the interest of all owners been consolidated by communitization, unitization, force-pooling, etc?
☐ Yes ☐ No If answer is "yes" type of consolidation _____
If answer is "no" list the owners and tract descriptions which have actually been consolidated. (Use reverse side of this form if necessary).
No allowable will be assigned to the well until all interests have been consolidated (by communitization, unitization, forced-pooling, or otherwise) or until a non-standard unit, eliminating such interest, has been approved by the Division.



OPERATOR CERTIFICATION

I hereby certify that the information contained herein is true and complete to the best of my knowledge and belief.

Signature
Robert G. Chenault
Printed Name

Position
Right-of-Way Agent
Company
Daggett & Chenault Inc.
Date
Oct. 18, 1990

SURVEYOR CERTIFICATION

I hereby certify that the well location shown on this plat was plotted from field notes of actual surveys made by me or under my supervision, and that the same is true and correct to the best of my knowledge and belief.

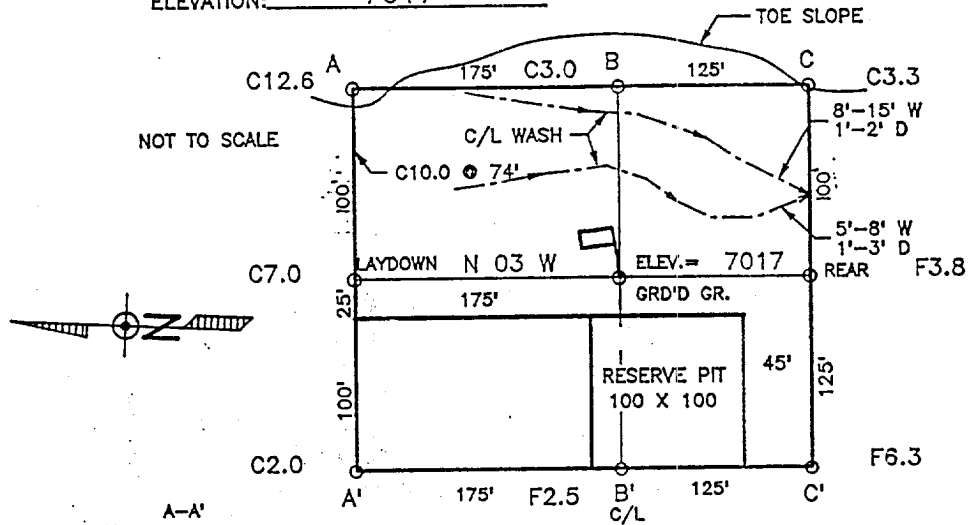
Date Surveyed
OCTOBER 11, 1990

Signature & Seal of
Professional Surveyor
Howard Daggett
9678
Certificate No.
9678
PROFESSIONAL LAND SURVEYOR

Registered Professional
Land Surveyor

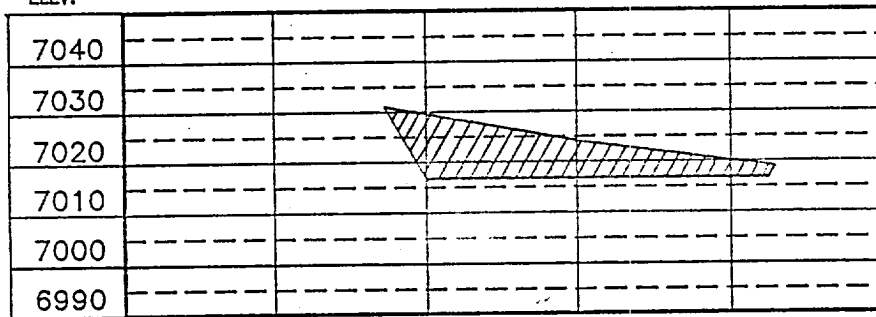
EXHIBIT "H"

COMPANY: BANNON ENERGY, INC.
 LEASE: FEDERAL 31-4
 FOOTAGE: 1288 FNL, 1246 FEL
 SEC.: 31, TWN: T.24 N., RNG: R.7 W., NMPM
 ELEVATION: 7017



ELEV.

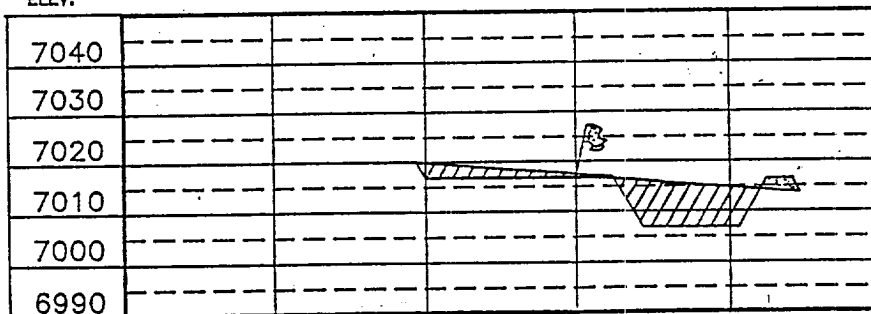
A-A'



ELEV.

B-B'

C/L



ELEV.

C-C'

C/L

