

UNITED STATES
DEPARTMENT OF THE INTERIOR
BUREAU OF LAND MANAGEMENT

FORM APPROVED
Budget Bureau No. 1004-0135
Expires: March 31, 1993

SUNDRY NOTICES AND REPORTS ON WELLS

Do not use this form for proposals to drill or to deepen or reentry to a different reservoir.
Use "APPLICATION FOR PERMIT—" for such proposals.

SUBMIT IN TRIPLICATE

1. Type of Well <input type="checkbox"/> Oil Well <input checked="" type="checkbox"/> Gas Well <input type="checkbox"/> Other	5. Lease Designation and Serial No.
2. Name of Operator Conoco, Inc.	6. If Indian, Allottee or Tribe Name Cont. 145
3. Address and Telephone No. 10 Desta Dr. Ste 100W, Midland, TX 79705	7. If Unit or CA, Agreement Designation
4. Location of Well (Footage, Sec., T., R., M., or Survey Description) 850' FNL & 1800' FEL Sec. 2, T-25N, R-5W B	8. Well Name and No. Jicarilla "K" No.11E
	9. API Well No. 30-039-25395
	10. Field and Pool, or Exploratory Area Otero Chacra Blanco Mesaverde
	11. County or Parish, State Rio Arriba

12. CHECK APPROPRIATE BOX(S) TO INDICATE NATURE OF NOTICE, REPORT, OR OTHER DATA

TYPE OF SUBMISSION	TYPE OF ACTION
<input checked="" type="checkbox"/> Notice of Intent	<input type="checkbox"/> Abandonment
<input type="checkbox"/> Subsequent Report	<input checked="" type="checkbox"/> Recompletion
<input type="checkbox"/> Final Abandonment Notice	<input type="checkbox"/> Plugging Back
	<input type="checkbox"/> Casing Repair
	<input type="checkbox"/> Altering Casing
	<input type="checkbox"/> Other
	<input type="checkbox"/> Change of Plans
	<input type="checkbox"/> New Construction
	<input type="checkbox"/> Non-Routine Fracturing
	<input type="checkbox"/> Water Shut-Off
	<input type="checkbox"/> Conversion to Injection
	<input type="checkbox"/> Dispose Water

(Note: Report results of multiple completion on Well Completion or Recompletion Report and Log form.)

13. Describe Proposed or Completed Operations (Clearly state all pertinent details, and give pertinent dates, including estimated date of starting any proposed work. If well is directionally drilled, give subsurface locations and measured and true vertical depths for all markers and zones pertinent to this work.)

It is proposed to dually recomplate this well to the Chacra and Mesaverde formations until they can be downhole commingled with the Dakota as follows:

1. Set RBP @ 6000'
2. Perforate Pt. Lookout 5390'-5551' & fracture with 203,500 lbs of sand..
3. Set RBP above perfs, perforate Menefee 5150'-5340', and frac with 57,000 lbs of sand
4. Set RBP above perfs, perforate Chacra 4059'-4085', & frac with 100,000 lbs of sand
5. Run dual tubing strings and produce separately until downhole commingling with the Dakota is approved.

RECEIVED
JAN 21 1997
OIL CON. DIST. 3

14. I hereby certify that the foregoing is true and correct

Signed [Signature] Title Sr. Conservation Coordinator Date 8/16/96
(This space for Federal or State office use)
Approved by [Signature] Title Chief, Lands and Mineral Resources Date JAN 16 1997
Conditions of approval, if any: [Signature]

District I
PO Box 1980, Hobbs, NM 88241-1980
District II
PO Drawer DD, Artesia, NM 88211-0719
District III
1000 Rio Brazos Rd., Aztec, NM 87410
District IV
PO Box 2088, Santa Fe, NM 87504-2088

State of New Mexico
Energy, Minerals & Natural Resources Department

OIL CONSERVATION DIVISION
PO Box 2088
Santa Fe, NM 87504-2088

Form C-102
Revised February 21, 1994
Instructions on back
Submit to Appropriate District Office
State Lease - 4 Copies
Fee Lease - 3 Copies

☐ AMENDED REPORT

WELL LOCATION AND ACREAGE DEDICATION PLAT

API Number 30-039-25395	Pool Code 82329	Pool Name Jicarilla "K"
Property Code 18023	Property Name Jicarilla "K"	Well Number 11E
OGRID No. 005073	Operator Name CONOCO INC.	Elevation 6808

10 Surface Location

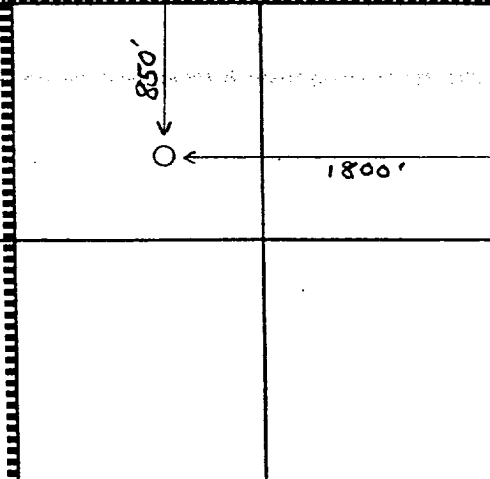
UL or lot no.	Section	Township	Range	Lot Idn	Feet from the	North/South line	Feet from the	East/West line	County
B	2	25N	5W		850	North	1800	East	Rio Arriba

11 Bottom Hole Location If Different From Surface

UL or lot no.	Section	Township	Range	Lot Idn	Feet from the	North/South line	Feet from the	East/West line	County

Dedicated Acres 1.59	Joint or Infill 1	Consolidation Code	Order No.
-------------------------	----------------------	--------------------	-----------

NO ALLOWABLE WILL BE ASSIGNED TO THIS COMPLETION UNTIL ALL INTERESTS HAVE BEEN CONSOLIDATED
OR A NON-STANDARD UNIT HAS BEEN APPROVED BY THE DIVISION

16		17 OPERATOR CERTIFICATION I hereby certify that the information contained herein is true and complete to the best of my knowledge and belief Signature Derry W. Hoover Printed Name Sr. Conservation Coordinator Title Date 8/16/96
	RECEIVED JAN 21 1997 OIL CON. DIV. DIST. 3	18 SURVEYOR CERTIFICATION I hereby certify that the well location shown on this plat was plotted from field notes of actual surveys made by me or under my supervision, and that the same is true and correct to the best of my belief. Date of Survey Signature and Seal of Professional Surveyor: Certificate Number

District I
PO Box 1980, Hobbs, NM 88241-1980
District II
PO Drawer DD, Artesia, NM 88211-0719
District III
1000 Rio Brazos Rd., Aztec, NM 87410
District IV
PO Box 2088, Santa Fe, NM 87504-2088

State of New Mexico
Energy, Minerals & Natural Resources Department

OIL CONSERVATION DIVISION
PO Box 2088
Santa Fe, NM 87504-2088

Form C-102
Revised February 21, 1994
Instructions on back
Submit to Appropriate District Office
State Lease - 4 Copies
Fee Lease - 3 Copies

☐ AMENDED REPORT

WELL LOCATION AND ACREAGE DEDICATION PLAT

API Number 30-039-25395		Pool Code 72319	Pool Name Blanco Mesaverde
Property Code 18023	Property Name Jicarilla "K"		Well Number 11E
OCRID No. 005073	Operator Name CONOCO INC.		Elevation 6808

10 Surface Location

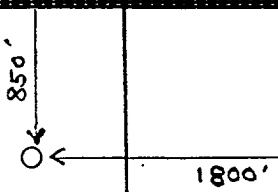

UL or lot no. B	Section 2	Township 25N	Range 5W	Lot Ids	Feet from the 850	North/South line North	Feet from the 1800	East/West line East	County Rio Arriba
--------------------	--------------	-----------------	-------------	---------	----------------------	---------------------------	-----------------------	------------------------	----------------------

11 Bottom Hole Location If Different From Surface

UL or lot no.	Section	Township	Range	Lot Ids	Feet from the	North/South line	Feet from the	East/West line	County
---------------	---------	----------	-------	---------	---------------	------------------	---------------	----------------	--------

12 Dedicated Acres 320 3/8 80	13 Joint or Infill	14 Consolidation Code	15 Order No.
----------------------------------	--------------------	-----------------------	--------------

NO ALLOWABLE WILL BE ASSIGNED TO THIS COMPLETION UNTIL ALL INTERESTS HAVE BEEN CONSOLIDATED
OR A NON-STANDARD UNIT HAS BEEN APPROVED BY THE DIVISION

16					17 OPERATOR CERTIFICATION I hereby certify that the information contained herein is true and complete to the best of my knowledge and belief.  Signature Jerry W. Hoover Printed Name Sr. Conservation Coordinator Title 8/16/96 Date	
					18 SURVEYOR CERTIFICATION I hereby certify that the well location shown on this plat was plotted from field notes of actual surveys made by me or under my supervision, and that the same is true and correct to the best of my belief. Date of Survey Signature and Seal of Professional Surveyor: Certificate Number	
					RECEIVED JAN 21 1997 OIL CON. DIV. DIST. 3	