

OIL CONSERVATION DIVISION
PO Box 2088
Santa Fe, NM 87504-2088

Submit to Appropriate District Office
State Lease - 4 Copies
Fee Lease - 3 Copies

11:52 AM ☐ AMENDED REPORT

WELL LOCATION AND ACREAGE DEDICATION PLAT

¹ API Number 30-059-25468	² Pool Code 71439	³ Pool Name Ballard Pictured Cliffs
⁴ Property Code 15794	⁵ Property Name Federal A Com	⁶ Well Number 1
⁷ OGRID No. 89247	⁸ Operator Name McElvain Oil and Gas Properties, Inc.	⁹ Elevation 6933' GR

¹⁰ Surface Location

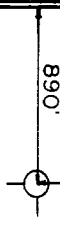



UL or lot no.	Section	Township	Range	Lot Idn	Feet from the	North/South line	Feet from the	East/West line	County
B	13	24N	7W		890	North	1450	East	Rio Arriba

¹¹ Bottom Hole Location If Different From Surface

UL or lot no.	Section	Township	Range	Lot Idn	Feet from the	North/South line	Feet from the	East/West line	County
---------------	---------	----------	-------	---------	---------------	------------------	---------------	----------------	--------

¹² Dedicated Acres 160	¹³ Joint or Infill	¹⁴ Consolidation Code	¹⁵ Order No.
--------------------------------------	-------------------------------	----------------------------------	-------------------------

NO ALLOWABLE WILL BE ASSIGNED TO THIS COMPLETION UNTIL ALL INTERESTS HAVE BEEN CONSOLIDATED
OR A NON-STANDARD UNIT HAS BEEN APPROVED BY THE DIVISION

16 N 87-25 W Fd.Bc. B.L.M. 1965 <div style="text-align: center;"> <p>RECEIVED</p> <p>NOV - 3 1994</p> <p>OIL CON. DIV.</p> <p>DIST. 3</p> </div>	SF 078584	890' 	5251.00' Fd.Bc. B.L.M. 1964	17 OPERATOR CERTIFICATION I hereby certify that the information contained herein is true and complete to the best of my knowledge and belief 
			SF 078584A N 00-34 E	Signature <u>L.O. Van Ryan</u> Printed Name <u>VP, Exploration & Production</u> Title <u>October 27, 1994</u> Date
		ACCEPTED FOR RECORD NOV 01 1994 FARMINGTON DISTRICT OFFICE BY 	5362.50'	18 SURVEYOR CERTIFICATION I hereby certify that the well location shown on this plat was plotted from field notes of actual surveys made by me or under my supervision, and that the same is true and correct to the best of my belief <u>7-13-84</u> Date of Survey Signature and Seal of Professional Surveyor: 
				Certificate Number <u>8894</u>