

# DEVIATION REPORT

**Name of Company**

Burlington Resources Oil &amp; Gas Company

**Address**

P. O. Box 4289, Farmington, NM 87499

**Lease Name and Number**

CANYON LARGO UNIT #250E

**Unit Letter**

-1,155 FSL 1,130 FEL

**Sec.**

01

**Twn.**

025N

**Rge.**

006W


**Pool and Formation**

Blanco Mesaverde/Basin Dakota

**County**

RIO ARRIBA

<u>Depth (Ft.)</u>	<u>Deviation (Degrees)</u>
193	.50
319	.75
828	.50
1,323	1.00
1,847	1.00
2,376	.25
2,822	.50
3,308	.75
3,801	1.00
4,410	.50
4,906	1.75
5,559	2.75
6,109	1.50
6,727	1.00
7,200	1.75
7,503	2.25



I, the undersigned, certify that I, acting in my capacity as Petroleum Engineer for BURLINGTON RESOURCES OIL AND GAS CO., am authorized by said Company to make this report; and that this report was prepared under my supervision and directions, and that the facts stated herein are true to the best of my knowledge and belief.

*Leslie White*

Subscribed and sworn to before me this 16th day of March, 1998

*Debra S. Stoddard*  
Notary Public in and for San Juan County, New Mexico

My commission expires August 17, 2000

**DISTRICT II**  
P.O. Drawer DD, Artesia, NM 88210

**OIL CONSERVATION DIVISION**

**P.O. Box 2088**  
**Santa Fe, New Mexico 87504-2088**

**DISTRICT III**  
1000 Rio Brazos Rd., Aztec, NM 87410

**I. REQUEST FOR ALLOWABLE AND AUTHORIZATION TO TRANSPORT**

1. Operator Name and Address Burlington Resources Oil & Gas Company PO Box 4289 Farmington, New Mexico 87499		OGRID Number 14538	
DHC-1663		New Well	
4. API Number 30-039-25720	Basin Dakota	6. Pool Code 71599	
7. Property Code 6886	8. Property Name Canyon Largo U nit	9. Well Number 250E	

II. 10. Surface Location									
UI or lot no P	Section 1	Township 25N	Range 6W	Lot Idn	Feet from the 1155	North/South line South	Feet from the 1130	East/West line East	County Rio Arriba


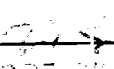
11. Bottom Hole Location									
UI or lot no	Section	Township	Range	Lot Idn	Feet from the	North/South line	Feet from the	East/West line	County
12. Use Code F	13. Producing Method Code Flowing	14. Gas Connection Date	15. C-129 Permit Number	16. C-129 Effective Date	17. C-129 Expiration date				

III. Oil and Gas Transporters				
18. Transporter OGRID	19. Transporter Name and Address	20. POD	21. O.G	22. POD ULSTR Location and Description
9018	Giant Industries	2011051	O	
7057	El Paso Field Services	2011052	G	

IV. Produced Water		24. POD ULSTR Location and Description
23. POD		

V. Well Completion Data				
25. Spud Date 1/24/98	26. Ready Date 4/23/98	27. TD 7503	28. PBTD	29. Perforations 7142-7369
30. Hole Size	31. Casing & Tubing Size	32. Depth Set	33. Sacks Cement	
12 1/4	8 5/8	351	325 cu.ft.	
6 1/4	4 1/2	7492	6424 cu.ft.	
	2 3/8	7376		

VI. Well Test Data					
34. Date New Oil		36. Test Date 4/23/98	37. Test Length	38. Tbg. Pressure SI 584	39. Csg. Pressure SI 863
40. Choke Size	41. Oil	42. Water	43. Gas 283	44. AOF	45. Test Method Flowing

46. I hereby certify that the rules and regulations of the Oil Conservation Division have been complied with and that the information given above is true and complete to the best of my knowledge and belief.		<b>OIL CONSERVATION DIVISION</b>	
Signature: 		Approved by: 	
Printed Name Peggy Bradfield		Title:	
Opps		Approval Date: 11/22/98	
Regulatory Administrator			
4/27/98		Telephone No. (505) 326-9700	
47. If this is a change of operator fill in the OGRID number and name of the previous operator			
Printed Name		Title	
		Date	

**DISTRICT II**  
P.O. Drawer DD, Artesia, NM 88210

**OIL CONSERVATION DIVISION**

P.O. Box 2088

**DISTRICT III**  
1000 Rio Brazos Rd., Aztec, NM 87410

Santa Fe, New Mexico 87504-2088

**I. REQUEST FOR ALLOWABLE AND AUTHORIZATION TO TRANSPORT**

1. Operator Name and Address Burlington Resources Oil & Gas Company PO Box 4289 Farmington, New Mexico 87499		OGRID Number 14538	
4. API Number 30-039-25720		6. Pool Code 72319	
7. Property Code 6886	8. Property Name Blanco Mesaverde Canyon Largo U nit	9. Well Number 250E	

**II. 10. Surface Location**

UI or lot no P	Section 1	Township 25N	Range 6W	Lot Idn	Feet from the 1155	North/South line South	Feet from the 1130	East/West line East	County Rio Arriba
-------------------	--------------	-----------------	-------------	---------	-----------------------	---------------------------	-----------------------	------------------------	----------------------

**11. Bottom Hole Location**

UI or lot no	Section	Township	Range	Lot Idn	Feet from the	North/South line	Feet from the	East/West line	County
--------------	---------	----------	-------	---------	---------------	------------------	---------------	----------------	--------

12. Use Code F	13. Producing Method Code Flowing	14. Gas Connection Date	15. C-129 Permit Number	16. C-129 Effective Date	17. C-129 Expiration date
-------------------	--------------------------------------	-------------------------	-------------------------	--------------------------	---------------------------

**III. Oil and Gas Transporters**

18. Transporter OGRID 9018	19. Transporter Name and Address Giant Industries	20. POD 21. O/G O	22. POD ULSTR Location and Description
7057	El Paso Field Services	G	

**IV. Produced Water**



23. POD 1821055	24. POD ULSTR Location and Description
--------------------	--

**V. Well Completion Data**

25. Spud Date 1/24/98	26. Ready Date 4/23/98	27. TD 7503	28. PBTD	29. Perforations 5129-5304
30. Hole Size 12 1/4 6 1/4	31. Casing & Tubing Size 8 5/8 4 1/2 2 3/8	32. Depth Set 351 7492 7376	33. Sacks Cement 325 cu.ft. 6424 cu.ft.	

**VI. Well Test Data**

34. Date New Oil	36. Test Date 4/23/98	37. Test Length	38. Tbg. Pressure SI 584	39. Csg. Pressure SI 863
40. Choke Size	41. Oil	42. Water	43. Gas 105	44. AOF
				45. Test Method Flowing

46. I hereby certify that the rules and regulations of the Oil Conservation Division have been complied with and that the information given above is true and complete to the best of my knowledge and belief.		<b>OIL CONSERVATION DIVISION</b>	
Signature 		Approved by: 	
Printed Name Peggy Bradfield		Title: SUPERVISOR DISTRICT 43	
Regulatory Administrator		Approval Date: 4/27/98	
4/27/98 Telephone No. (505) 326-9700			
47. If this is a change of operator fill in the OGRID number and name of the previous operator			
Printed Name		Title	
		Date	

UNITED STATES  
DEPARTMENT OF THE INTERIOR  
BUREAU OF LAND MANAGEMENT

## Sundry Notices and Reports on Wells

1. Type of Well  
GAS

2. Name of Operator

**BURLINGTON  
RESOURCES**

OIL & GAS COMPANY

3. Address & Phone No. of Operator

PO Box 4289, Farmington, NM 87499 (505) 326-9700

4. Location of Well, Footage, Sec., T, R, M

1155' FSL, 1130' FEL, Sec.1, T-25-N, R-6-W, NMPM

DHC-1663

5. Lease Number  
SF-078885

6. If Indian, All. or  
Tribe Name

7. Unit Agreement Name

Canyon Largo Unit  
8. Well Name & Number  
Canyon Largo U #250E  
9. API Well No.  
30-039-25720  
10. Field and Pool  
Blanco NV/Basin DK  
11. County and State  
Rio Arriba Co, NM

12. CHECK APPROPRIATE BOX TO INDICATE NATURE OF NOTICE, REPORT, OTHER DATA

Type of Submission

☐ Notice of Intent

☒ Subsequent Report

☐ Final Abandonment

Type of Action

☐ Abandonment

☐ Recompletion

☐ Plugging Back

☐ Casing Repair

☐ Altering Casing

☒ Other - CBL

☐ Change of Plans

☐ New Construction

☐ Non-Routine Fracturing

☐ Water Shut off

☐ Conversion to Injection

13. Describe Proposed or Completed Operations

4-6-98 MIRU. ND WH. NU BOP. TIH, tag TOC @ 3616'. Drill cmt @ 3616-3651'. Circ hole clean. SDON.

4-7-98 TIH, drill cmt stringers to 7332'. Drill cmt @ 7332-7429'. Circ hole clean w/2% Kcl wtr. TOOH. TIH, ran CBL-CCL-GR @ 500-7434'. TOC on first stage cmt @ 3710', TOC on second stage @ 800' on 4 1/2" csg. SDON.

4-8-98 PT csg to 4100 psi/15 min, OK. TOOH.

14. I hereby certify that the foregoing is true and correct.

Signed [Signature] Title Regulatory Administrator Date 4/27/98

(This space for Federal or State Office use)

APPROVED BY \_\_\_\_\_ Title \_\_\_\_\_

CONDITION OF APPROVAL, if any:

Date

**ACCEPTED FOR RECORD**

APR 29 1998

FARMINGTON DISTRICT OFFICE

BY \_\_\_\_\_

NMOCD