

District I
PO Box 1980, Hobbs, NM 88241 1980

District II
PO Drawer DD, Artesia, NM 88211-0719

District III
1000 Rio Brazos Rd., Aztec, NM 87410

District IV
PO Box 2088, Santa Fe, NM 87504-2088

State of New Mexico
Energy, Minerals & Natural Resources Department

Form C-101
Revised February 10, 1994

OIL CONSERVATION DIVISION

PO Box 2088
Santa Fe, NM 87504-2088

Submit to Appropriate District Office

State Lease - 6 Copies

Fee Lease - 5 Copies

RECEIVED
JUN 4 1998

☐ AMENDED REPORT

APPLICATION FOR PERMIT TO DRILL, RE-ENTER, DEEPEN, PLUGBACK, OR ADD A ZONE

Operator Name and Address Conoco Inc 10 Desta Dr. Ste. 430E Midland, Tx. 79705-4500		OGRID No_ 005073
		API Number 30-039-25875
Property Code 019017	Property Name Lindrith B	Well No. 100

Surface Location

UL or lot no.	Section	Township	Range	Lot Idn	Feet from the	North/South line	Feet from the	East/West line	County
C	14	24N	3W		475	North	2305	West	Rio Arriba

s Proposed Bottom Hole Location If Different From Surface

UL or lot no	Section	Township	Range	Lot Idn	Feet from the	North/South line	Feet from the	East/West line	County
Proposed Pool 1 W Lindrith Gallup-Dakota West					Proposed Pool 2				

Work Type Code N	Well Type Code O	Cable/Rotary R	Lease type Code S	14 Ground Level Elevation 6945
16 Multiple No	17 Proposed Depth 7863'	18 Formation Dakota	19 Contractor N/A	20 Spud Date 7/1/98

21 Proposed Casing and Cement Program

Hole Size	Casing Size	Casing weight/foot	Setting Depth	Sacks of Cement	Estimated TOC
12-1/4"	9-5/8", K-55	36#	450'	250 sx. circ.	Surface
8-3/4"-7-7/8"	5-1/2", K-55	15.5#	7863'	1295 sx. circ.	Surface

Describe the proposed program. If this application is to DEEPEN or PLUG BACK give the data on the present productive zone and proposed new productive zone. Describe the blowout prevention program, if any. Use additional sheets if necessary.

It is proposed to drill a vertical wellbore through the Dakota formation. The well will be drilled and equipped according to the following additional attachments:

1. Well Location & Acreage Dedication Plat (C-102)
2. Proposed Well Plan Outline
3. Cementing program
4. BOP/Choke diagram

23 I hereby certify that the information given above is true and complete to the best of my knowledge and belief.

Signature:

Printed name:

Jo Ann Johnson

Title:

Property Analyst

Date:

6/1/98

Phone

915/686-5515

OIL CONSERVATION DIVISION

Approved by:

Title:

Approval Date:

Expiration Date:

Conditions of Approval:

Attached

District I
PO Box 1980, Hobbs, NM 88241-1980

District II
PO Drawer DD, Artesia, NM 88211-0719

District III
1000 Rio Brazos Rd., Aztec, NM 87410

District IV
PO Box 2088, Santa Fe, NM 87504-2088

State of New Mexico
Energy, Minerals & Natural Resources Department

OIL CONSERVATION DIVISION
PO Box 2088
Santa Fe, NM 87504-2088

Form C-102
Revised February 21, 1994
Instructions on back
Submit to Appropriate District Office
State Lease - 4 Copies
Fee Lease - 3 Copies

☐ AMENDED REPORT

WELL LOCATION AND ACREAGE DEDICATION PLAT

1 API Number 30-039-25875		2 Pool Code 39189		3 Pool Name LINDRITH GALLUP-DAKOTA, WEST		
4 Property Code 019017		5 Property Name LINDRITH B UNIT			6 Well Number 100	
7 OGRID No. 005073		8 Operator Name CONOCO, INC.			9 Elevation 6945'	

10 Surface Location

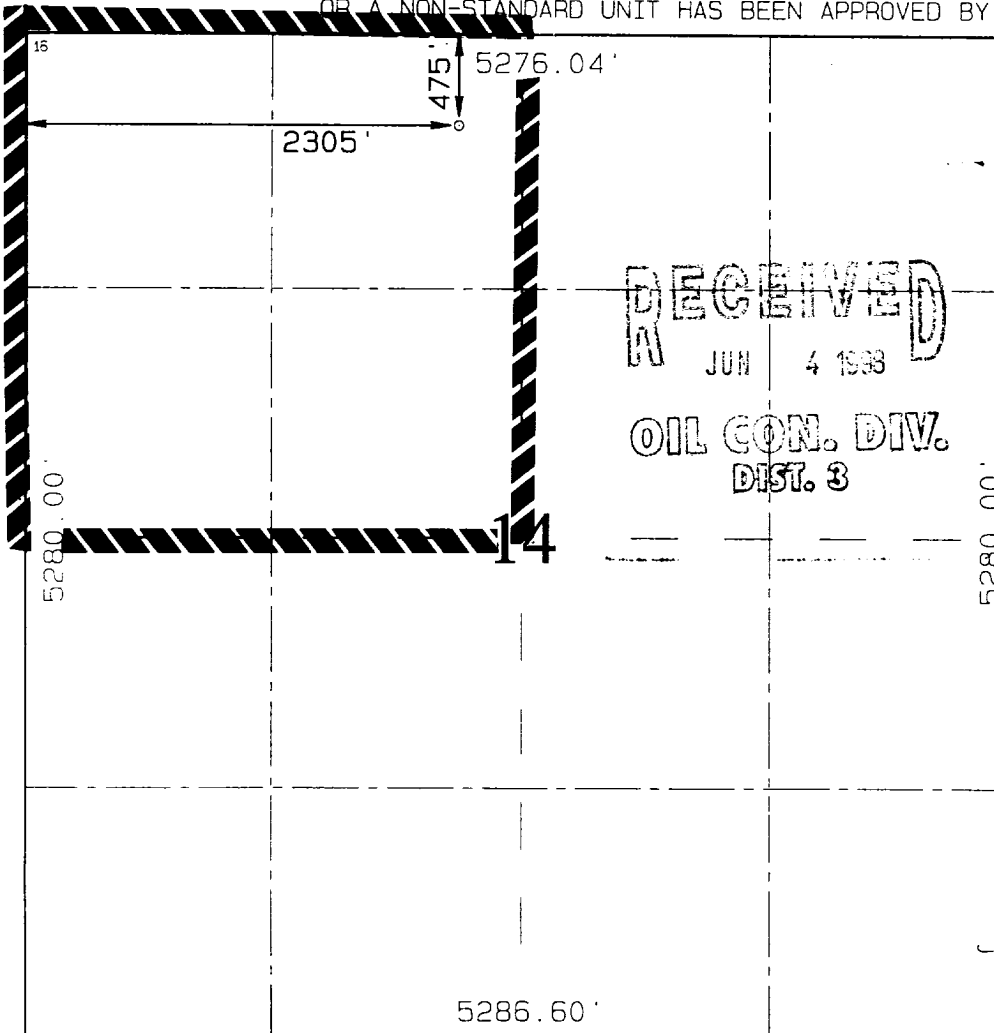



UL or lot no. C	Section 14	Township 24N	Range 3W	Lot Idn	Feet from the 475	North/South line North	Feet from the 2305	East/West line West	County RIO ARriba
---------------------------	----------------------	------------------------	--------------------	---------	-----------------------------	----------------------------------	------------------------------	-------------------------------	-----------------------------

11 Bottom Hole Location If Different From Surface

UL or lot no.	Section	Township	Range	Lot Idn	Feet from the	North/South line	Feet from the	East/West line	County
---------------	---------	----------	-------	---------	---------------	------------------	---------------	----------------	--------

12 Dedicated Acres 160					13 Joint or Infill		14 Consolidation Code		15 Order No.	
----------------------------------	--	--	--	--	--------------------	--	-----------------------	--	--------------	--

NO ALLOWABLE WILL BE ASSIGNED TO THIS COMPLETION UNTIL ALL INTERESTS HAVE BEEN CONSOLIDATED
OR A NON-STANDARD UNIT HAS BEEN APPROVED BY THE DIVISION

		17 OPERATOR CERTIFICATION I hereby certify that the information contained herein is true and complete to the best of my knowledge and belief.  Signature Mike L. Mankin Printed Name Right-Of-Way Agent Title 5-31-98 Date	
RECEIVED JUN 4 1998 OIL CON. DIV. DIST. 3		18 SURVEYOR CERTIFICATION I hereby certify that the well location shown on this plat was plotted from field notes of actual surveys made by me or under my supervision, and that the same is true and correct to the best of my belief. JANUARY 27 1998 Date of Survey  Signature and Seal of Professional Surveyor  6857 Certificate Number	

CONOCO, INC. LINDRITH B UNIT #100
475' FNL & 2305' FWL SECTION 14, T24N, R3W
RIO ARriba COUNTY, N.M.P.M., NEW MEXICO

