

Form 9-381a

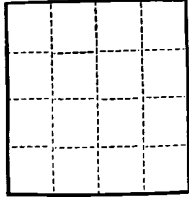
(Feb. 1961)

Land Office Santa Fe

(SUBMIT IN TRIPLICATE)

UNITED STATES
DEPARTMENT OF THE INTERIOR
GEOLOGICAL SURVEY

Lease No. 078915
Unit Lindrieth Unit



SUNDRY NOTICES AND REPORTS ON WELLS

NOTICE OF INTENTION TO DRILL.....	<input checked="" type="checkbox"/>	SUBSEQUENT REPORT OF WATER SHUT-OFF.....
NOTICE OF INTENTION TO CHANGE PLANS.....		SUBSEQUENT REPORT OF SHOOTING OR ACIDIZING.....
NOTICE OF INTENTION TO TEST WATER SHUT-OFF.....		SUBSEQUENT REPORT OF ALTERING CASING.....
NOTICE OF INTENTION TO RE-DRILL OR REPAIR WELL.....		SUBSEQUENT REPORT OF RE-DRILLING OR REPAIR.....
NOTICE OF INTENTION TO SHOOT OR ACIDIZE.....		SUBSEQUENT REPORT OF ABANDONMENT.....
NOTICE OF INTENTION TO PULL OR ALTER CASING.....		SUPPLEMENTARY WELL HISTORY.....
NOTICE OF INTENTION TO ABANDON WELL.....		

(INDICATE ABOVE BY CHECK MARK NATURE OF REPORT, NOTICE, OR OTHER DATA)

February 20, 1957

Well No. 17 is located 990 ft. from [N] line and 1650 ft. from [E] line of sec. 23
NW Section 23 24N 3W MM
(1/4 Sec. and Sec. No.) (Twp.) (Range) (Meridian)
Wildcat Rio Arriba New Mexico
(Field) (County or Subdivision) (State or Territory)

The elevation of the derrick floor above sea level is 7110 ft.

DETAILS OF WORK

(State names of and expected depths to objective sands; show sizes, weights, and lengths of proposed casings; indicate mudding jobs, cementing points, and all other important proposed work)

It is intended to drill a well thru the Pictured Cliff formation using rotary tools and to perforate and water fracture possible producing zones. Estimated T.D. 3300'.

Casing Program:

9 5/8" at 120' with 125 sacks regular cement circulated to the surface.
5 1/2" at 3300' with 75 sacks regular cement, 75 sacks Pozmix.

The NW/4 of Section 23 is dedicated to this well.
NW/4 SP 078915.


I understand that this plan of work must receive approval in writing by the Geological Survey before operations may be commenced.

Company El Paso Natural Gas Company

Address Box 997
Farmington, New Mexico

ORIGINAL SIGNED E. J. COEL

By _____
Title Petroleum Engineer



WELL LOCATED IN AND NEAR THE WEST HALF OF SECTION 23

FEBRUARY 14, 1957

EL PASO NATURAL GAS COMPANY

LINDRITH UNIT

SF 078915-

17

23

24 N

3 W

990

NORTH

1650

WEST

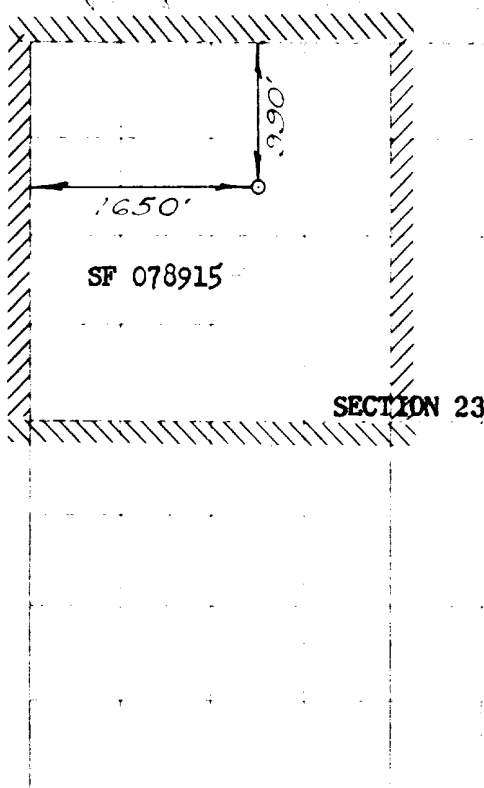
RIO ARRIBA

7108

PICTURED CLIFF

WILDCAT

160 AC.
(1917 PLAT)



This plat is hereby declared to be a true and correct copy of the original plat as the same appears of record in the office of the County Clerk of the County of Lincoln, New Mexico, and is a true and correct copy of the original plat as the same appears of record in the office of the County Clerk of the County of Lincoln, New Mexico.

Date Surveyed JANUARY 2, 1957

E. J. Coel
Registered Professional Engineer in the State of New Mexico

ORIGINAL SIGNED E. J. COEL

Petroleum Engineer

El Paso Natural Gas Co.

Box 997, Farmington, N.M.

NOTE: THIS PLAT IS RE-ISSUED TO SHOW CORRECTED LEASE NUMBER.

2 19 57