



COPY TO O.C.S.

IN REPLY REFER TO:

UNITED STATES
DEPARTMENT OF THE INTERIOR
GEOLOGICAL SURVEY
P. O. Box 965
Farmington, New Mexico

January 19, 1956

Stanolind Oil & Gas Company
Box 487
Farmington, New Mexico

Re: Jicarilla Apache
Contract 148, Tract 245

Gentlemen:

Receipt is acknowledged of your "Notice of Intention to Drill" dated January 17, 1956 covering your well No. 6 Jicarilla Contract 148 in NW 1 sec. 15, T. 25 N., R. 5 W., N. M. P. M., Rio Arriba County, New Mexico, South Blanco-Pictured Cliffs ext.

Your proposed work is hereby approved subject to compliance with the provisions of the "Oil and Gas Operating Regulations" revised May 25, 1942, a copy of which will be sent to you on request, and subject to the following conditions:

1. Drilling operations so authorized are subject to the attached sheet for general conditions of approval.
2. Furnish copies of all logs.


Very truly yours,

(Orig. Sgd. P. T. McGrath)

P. T. McGrath
District Engineer


PTMcGrath:sac
cc: Jicarilla Agency

Approved.
11 2/2/56



IN REPLY REFER TO-

UNITED STATES
DEPARTMENT OF THE INTERIOR
GEOLOGICAL SURVEY



(SUBMIT IN TRIPLICATE)

UNITED STATES
DEPARTMENT OF THE INTERIOR
GEOLOGICAL SURVEY

Indian Agency _____

Jicarilla Apache

Allottee _____

Lease No. Jicarilla Contract 148
Tract 245

SUNDRY NOTICES AND REPORTS ON WELLS

NOTICE OF INTENTION TO DRILL	<input checked="" type="checkbox"/>	SUBSEQUENT REPORT OF WATER SHUT-OFF
NOTICE OF INTENTION TO CHANGE PLANS		SUBSEQUENT REPORT OF SHOOTING OR ACIDIZING
NOTICE OF INTENTION TO TEST WATER SHUT-OFF		SUBSEQUENT REPORT OF ALTERING CASING
NOTICE OF INTENTION TO REDRILL OR REPAIR WELL		SUBSEQUENT REPORT OF REDRILLING OR REPAIR
NOTICE OF INTENTION TO SHOOT OR ACIDIZE		SUBSEQUENT REPORT OF ABANDONMENT
NOTICE OF INTENTION TO PULL OR ALTER CASING		SUPPLEMENTARY WELL HISTORY
NOTICE OF INTENTION TO ABANDON WELL		

(INDICATE ABOVE BY CHECK MARK NATURE OF REPORT, NOTICE, OR OTHER DATA)

Farmington, New Mexico January 17, 1956

Jicarilla Contract 148
Well No. 6 is located 1550 ft. from N line and 1750 ft. from W line of sec. 15
NW/4 of Section 15 T-25-N R-5-W NMPM
(1/4 Sec. and Sec. No.) (Twp.) (Range) (Meridian)
South Blanco-Pictured Rio Arriba New Mexico
(Field) Cliffs Ext. (County or Subdivision) (State or Territory)

COPY

The elevation of the ~~land surface~~ above sea level is 6941 ft.
ground level

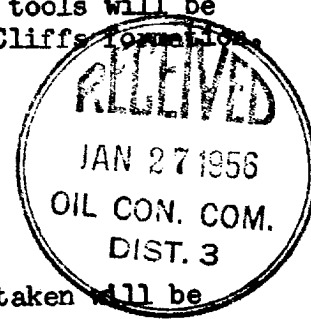
DETAILS OF WORK

(State names of and expected depths to objective sands; show sizes, weights, and lengths of proposed casings; indicate mudding jobs, cementing points, and all other important proposed work)

We propose to drill the well to approximately 3170'. Rotary tools will be used to total depth. Anticipate production in the Pictured Cliffs formation. Stimulation will be with sand and water.

The following casing program is proposed:

Size	Depth	Cement	Remarks
8-5/8"	150'	75	200% of theoretical fill.
5-1/2"	3170'	100	100% of theoretical fill.



Copies of location plat are attached. A copy of any survey taken will be submitted upon completion of well.

I understand that this plan of work must receive approval in writing by the Geological Survey before operations may be commenced.

Company STANOLIND OIL & GAS COMPANY
Address P. O. BOX 487
FARMINGTON, NEW MEXICO

By L. O. Spurgeon
Title Field Superintendent

COPY

1000

1000

1000

1000

1000

1000

1000

1000

1000

1000

1000

1000

1000

1000

1000

1000

1000

1000

1000

1000

1000

1000

COMPANY Stanolind Oil and Gas Company

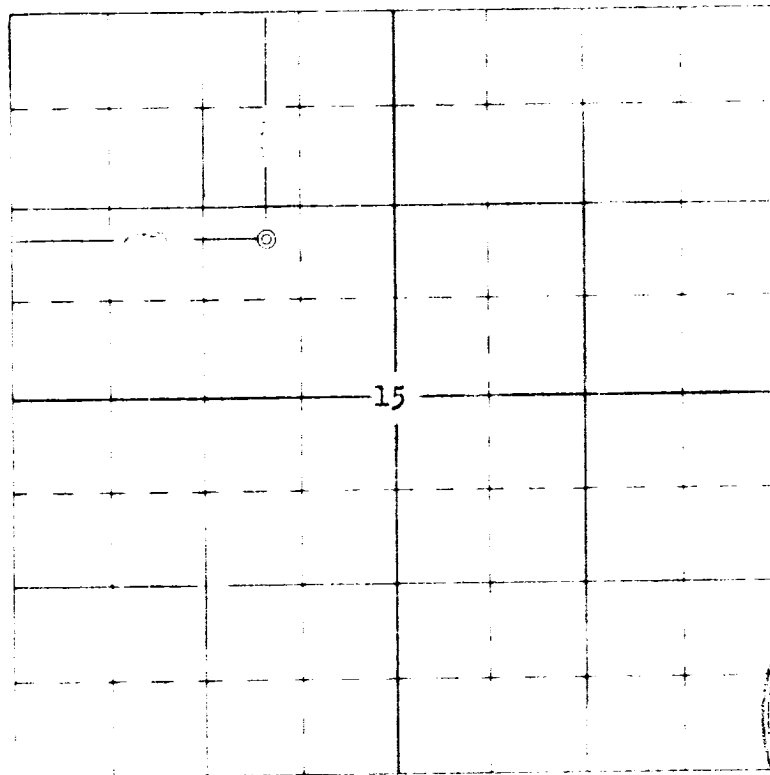
Well Name & No. ~~Alonville Contract No. 218~~ Well No. 6

Location 1550' from the North line and 1750' from the West line.

Being on SE 1/4

Sec. 25, T. 25 N., R. 5 W., N.M.P.M., Rio Arriba County, New Mexico.

Ground Elevation 6941, ungraded.



Scale -- 4 inches equal 1 mile



Surveyed December 23, 1955

This is to certify that the above plat was prepared from field notes of actual surveys made by me or under my supervision and that the same are true and correct to the best of my knowledge and belief.

Signed

Ernest A. Edshaw
Surveyor
New Mexico

Ernest A. Edshaw
Ernest A. Edshaw
Registered Land Surveyor
N. M. Reg. #1545