



COPY TO O.C.C.

UNITED STATES
DEPARTMENT OF THE INTERIOR
GEOLOGICAL SURVEY
P. O. Box 965
Farmington, New Mexico

IN REPLY REFER TO:

March 8, 1956

The Superior Oil Company
Midland, Texas

Re: Santa Fe 078883

Gentlemen:

Receipt is acknowledged of your "Notice of Intention to Drill" dated March 5, 1956 covering your well No. 1-2 Sealy-Govt. in SE¹ sec. 9, T. 25 N., R. 4 W., N. M. P. M., Rio Arriba County, New Mexico, Canyon Largo ext.

Your proposed work is hereby approved subject to compliance with the provisions of the "Oil and Gas Operating Regulations" revised May 25, 1942, a copy of which will be sent to you on request, and subject to the following conditions:



1. Drilling operations so authorized are subject to the attached sheet for general conditions of approval.
2. Furnish copies of all logs.

Very truly yours,

Dr. Eng.

P. T. McGrath
District Engineer

PTMcGrath:ac

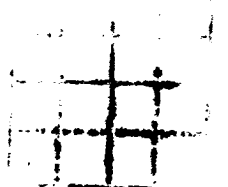


IN REPLY REFER TO

UNITED STATES
DEPARTMENT OF THE INTERIOR
GEOLOGICAL SURVEY



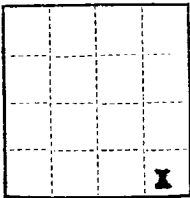
COPY TO G.P.O.



(SUBMIT IN TRIPLICATE)

UNITED STATES
DEPARTMENT OF THE INTERIOR
GEOLOGICAL SURVEY

Land Office Santa Fe
Lease No. 078883
Unit Canyon Largo



SUNDRY NOTICES AND REPORTS ON WELLS

| | | | |
|---|-------------------------------------|---|--|
| NOTICE OF INTENTION TO DRILL..... | <input checked="" type="checkbox"/> | SUBSEQUENT REPORT OF WATER SHUT-OFF..... | |
| NOTICE OF INTENTION TO CHANGE PLANS..... | | SUBSEQUENT REPORT OF SHOOTING OR ACIDIZING..... | |
| NOTICE OF INTENTION TO TEST WATER SHUT-OFF..... | | SUBSEQUENT REPORT OF ALTERING CASING..... | |
| NOTICE OF INTENTION TO RE-DRILL OR REPAIR WELL..... | | SUBSEQUENT REPORT OF RE-DRILLING OR REPAIR..... | |
| NOTICE OF INTENTION TO SHOOT OR ACIDIZE..... | | SUBSEQUENT REPORT OF ABANDONMENT..... | |
| NOTICE OF INTENTION TO PULL OR ALTER CASING..... | | SUPPLEMENTARY WELL HISTORY..... | |
| NOTICE OF INTENTION TO ABANDON WELL..... | | | |

(INDICATE ABOVE BY CHECK MARK NATURE OF REPORT, NOTICE, OR OTHER DATA)

SEALY - GOVERNMENT #1-6

March 5, 1956

Well No. 1-8 is located 990 ft. from XXXXX line and 990 ft. from E line of sec. 8

SE/4, Section 8
(1/4 Sec. and Sec. No.)

T-25N
(Twp.)

R-6W
(Range)

DEM
(Meridian)

SEALY
(Field)

(EXT)

Rio Arriba
(County or Subdivision)

New Mexico
(State or Territory)

The elevation of the derrick floor above sea level is 6662 ft. (Estimated)

DETAILS OF WORK

(State names of and expected depths to objective sands; show sizes, weights, and lengths of proposed casings; indicate mudding jobs, cementing points, and all other important proposed work)

Propose to drill well to Pictured Cliffs formation or 2800', or production, whichever is the lesser.

Propose to set approximately 175' of 8-5/8" casing with cement circulated to surface.

Propose to cement 5 1/2" casing through or on top of producing zone if production is encountered.

I understand that this plan of work must receive approval in writing by the Geological Survey before operations may be commenced.

Company THE SUPERIOR OIL COMPANY

Address MIDLAND, TEXAS

By L. J. Willis (L.J. WILLIS)

Title Petroleum Engineer

NEW MEXICO
OIL CONSERVATION COMMISSION

Form C-128

Well Location and/or Gas Proration Plat

Date March 5, 1956

Operator The Superior Oil Company Lease Sealy - Government

Well No. 1-0 Section 0 Township 25-N Range 6-W NMPM

Located 000 Feet From E Line, 000 Feet From S Line,

BIG ARBISA

County, New Mexico. G. L. Elevation 6653'

Name of Producing Formation Pictured Cliffs Pool Canyon Largo Dedicated Acreage 160

(Note: All distances must be from outer boundaries of Section)

| | | | |
|--|--|--|--|
| | | | |
| | | | |
| | | | |
| | | | |

SCALE: 1"=1000'

1. Is this Well a Dual Comp. ? Yes ___ No X.
2. If the answer to Question 1 is yes, are there any other dually completed wells within the dedicated acreage? Yes ___ No X.

This is to certify that the above plat was prepared from field notes of actual surveys made by me or under my supervision and that the same are true and correct to the best of my knowledge and belief.

Name L.J. Willis (L.J. Willis)
Position Petroleum Engineer
Representing The Superior Oil Company
Address Midland, Texas

Date Surveyed February 27, 1956
[Signature]
Registered Professional Engineer and/or
Land Surveyor