

(SUBMIT IN TRIPLICATE)

UNITED STATES  
DEPARTMENT OF THE INTERIOR  
GEOLOGICAL SURVEY

Land Office **Santa Fe**  
Lease No. **SF 080715**  
Unit \_\_\_\_\_

SUNDRY NOTICES AND REPORTS ON WELLS

NOTICE OF INTENTION TO DRILL.....	<input checked="" type="checkbox"/>	SUBSEQUENT REPORT OF WATER SHUT-OFF.....
NOTICE OF INTENTION TO CHANGE PLANS.....	<input type="checkbox"/>	SUBSEQUENT REPORT OF SHOOTING OR ACIDIZING.....
NOTICE OF INTENTION TO TEST WATER SHUT-OFF.....	<input type="checkbox"/>	SUBSEQUENT REPORT OF ALTERING CASING.....
NOTICE OF INTENTION TO RE-DRILL OR REPAIR WELL.....	<input type="checkbox"/>	SUBSEQUENT REPORT OF RE-DRILLING OR REPAIR.....
NOTICE OF INTENTION TO SHOOT OR ACIDIZE.....	<input type="checkbox"/>	SUBSEQUENT REPORT OF ABANDONMENT.....
NOTICE OF INTENTION TO PULL OR ALTER CASING.....	<input type="checkbox"/>	SUPPLEMENTARY WELL HISTORY.....
NOTICE OF INTENTION TO ABANDON WELL.....	<input type="checkbox"/>	

**RECEIVED**  
JUL 13 1962  
U. S. GEOLOGICAL SURVEY  
FARMINGTON, NEW MEXICO

(INDICATE ABOVE BY CHECK MARK NATURE OF REPORT, NOTICE, OR OTHER DATA)

July 9, 1962, 19


**Sunico-Federal**  
Well No. **3** is located **1850** ft. from **[S]** line and **790** ft. from **[E]** line of sec. **30**  
**SE/4 Section 30** **24 North** **1 West** **NMPM**  
(1/4 Sec. and Sec. No.) (Twp.) (Range) (Meridian)  
**South Blanco Pictured Cliff** **Rio Arriba** **New Mexico**  
(Field) (County or Subdivision) (State or Territory)

The elevation of the **ground** floor above sea level is **7532** ft.

DETAILS OF WORK

(State names of and expected depths to objective sands; show sizes, weights, and lengths of proposed casings; indicate mudding jobs, cementing points, and all other important proposed work)

To set a minimum of 100' of 8 5/8" surface casing and cement w/100 sacks. To drill w/rotary tools to an approximate T.D. of 3500'. To run electric log to T.D. If productive, to set approximately 3500' of 4 1/2" casing, and cement w/100 sacks. To perforate the Pictured Cliffs sand, sand-water frac, and run 1 1/2" EUE tubing. To comply with rules of U.S.G.S. and New Mexico Oil & Gas Commission.



I understand that this plan of work must receive approval in writing by the Geological Survey before operations may be commenced.

Company **E. L. FUNDINGSLAND**  
Address **1402 Denver U.S. National Center**  
**Denver, Colorado**

By **E. L. Fundingsland**  
**Richard S. Hunt**  
Title **Agent**

NEW MEXICO OIL CONSERVATION COMMISSION

Well Location and Acreage Dedication Plat



1962

## NEW MEXICO OIL CONSERVATION COMMISSION

## Well Location and Acreage Dedication Plat

Section A.

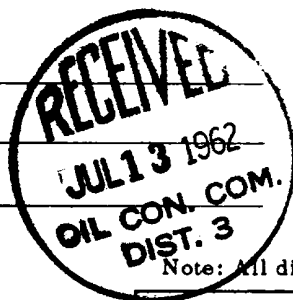
Date July 9, 1962

Operator E. L. FUNDINGSLAND Lease SUNICO - FEDERAL SF 080715  
 Well No. 3 Unit Letter I Section 30 Township 24 NORTH Range 1 WEST, NMPM  
 Located 1850 Feet From the SOUTH Line, 790 Feet From the EAST Line  
 County RIO ARriba G. L. Elevation 7532.5 Dedicated Acreage 160 Acres  
 Name of Producing Formation Pictured Cliff Pool Undesignated South Blanco Pictured

1. Is the Operator the only owner in the dedicated acreage outlined on the plat below? Yes ☒ No ☐ Cliffs
2. If the answer to question one is "no", have the interests of all the owners been consolidated by communitization agreement or otherwise? Yes ☐ No ☐ . If answer is "yes", Type of Consolidation.
3. If the answer to question two is "no", list all the owners and their respective interests below:

Owner

Land Description

E.L. FundingslandSE 1/4 Section 30, T 24 N, R 1 W, N.M.P.M.

## Section B.


This is to certify that the information in Section A above is true and complete to the best of my knowledge and belief.

E. L. Fundingsland

(Operator)

By: Richard S. Hunt, Agent  
(Representative)1402 Denver U.S. National Bldg.

(Address)

Denver, Colorado

0 330 660 990 1320 1650 1980 2310 2640 2000 1500 1000 500 0

Scale 4 inches equal 1 mile

RECEIVED

JUL 12 1962

U.S. GEOLOGICAL SURVEY  
FARMINGTON, NEW MEXICO

This is to certify that the above plat was prepared from field notes of actual surveys made by me or under my supervision and that the same are true and correct to the best of my knowledge and belief.

Date Surveyed 4 July 1962

James P. Leese  
 Registered Professional Engineer and/or Land Surveyor  
James P. Leese N. Mex. Reg. No. 1462

Farmington, New Mexico