

(SUBMIT IN TRIPLICATE)

Indian Agency **Jicarilla**

UNITED STATES
DEPARTMENT OF THE INTERIOR
GEOLOGICAL SURVEY

Allottee **Jicarilla Tribal**
Lease No. **66**

X			

SUNDRY NOTICES AND REPORTS ON WELLS

NOTICE OF INTENTION TO DRILL	X	SUBSEQUENT REPORT OF WATER SHUT-OFF	
NOTICE OF INTENTION TO CHANGE PLANS		SUBSEQUENT REPORT OF SHOOTING OR ACIDIZING	
NOTICE OF INTENTION TO TEST WATER SHUT-OFF		SUBSEQUENT REPORT OF ALTERING CASING	
NOTICE OF INTENTION TO REDRILL OR REPAIR WELL		SUBSEQUENT REPORT OF REDRILLING OR REPAIR	
NOTICE OF INTENTION TO SHOOT OR ACIDIZE		SUBSEQUENT REPORT OF ABANDONMENT	
NOTICE OF INTENTION TO PULL OR ALTER CASING		SUPPLEMENTARY WELL HISTORY	
NOTICE OF INTENTION TO ABANDON WELL			

(INDICATE ABOVE BY CHECK MARK NATURE OF REPORT, NOTICE, OR OTHER DATA)

April 15th, 19**59**

Well No. **14-B** is located **1090** ft. from **N** line and **1650** ft. from **E** line of sec. **33**
NE/4 NW/4 Sec. 33 **25N** **4W** **N.M.P.M.**
(1/4 Sec. and Sec. No.) (Twp.) (Range) (Meridian)
S. Blanco FC **Rio Arriba** **New Mexico**
(Field) (County or Subdivision) (State or Territory)

The elevation of the derrick floor above sea level is **6843** ft.



DETAILS OF WORK

(State names of and expected depths to objective sands; show sizes, weights, and lengths of proposed casings; indicate mudding jobs, cementing points, and all other important proposed work)

Pictured Cliffs Sand test. Estimated total depth 3300'.

Surface Casing: 90' of 8-5/8" OD 24# J-55 cemented to surface.
Production : Approximately 3300' of 5-1/2" OD 15.5# J-55
cemented with 150 sacks.

If commercial production is indicated, the producing section will be sand-water fractured.



U. S. GEOLOGICAL SURVEY
DISTRIBUTION NEW MEXICO

I understand that this plan of work must receive approval in writing by the Geological Survey before operations may be commenced.

Company **EL PASO NATURAL GAS COMPANY**

Address **Box 997**

Farmington, New Mexico

By **E. S. Oberly**
Title **Division Petroleum Engineer**



NEW MEXICO OIL CONSERVATION COMMISSION

Well Location and Acreage Dedication Plat

Section A.

Date **APRIL 14, 1959**


Operator **EL PASO NATURAL GAS COMPANY** Lease **JICARILLA** **JICARILLA APACHE NO. 66**
 Well No. **14-B** Unit Letter **C** Section **33** Township **25-N** Range **4-W** NE 1/4
 Located **1090** Feet From **NORTH** Line, **1650** Feet From **WEST** Line
 County **RIO ARriba** G. L. Elevation **6835** Deducted Acreage **160** Acre
 Name of Producing Formation **PICTURED CLIFF** Pool **SOUTH BLANCO PICTURED CLIFF**

1. Is the Operator the only owner in the dedicated acreage outlined on the plat below?
 Yes ☒ No ☐
2. If the answer to question one is "no", have the interests of all the owners been purchased by a written agreement or otherwise? Yes ☐ No ☐ If answer is "yes", list the following:

3. If the answer to question two is "no", list all the owners and their respective interests below:

Owner

Land Description



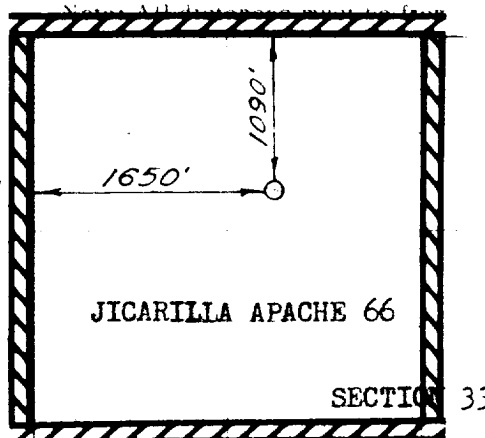
Section B.

This is to certify that the information in Section A above is true and complete to the best of my knowledge and belief.

EL PASO NATURAL GAS COMPANY

(Operator)
E. S. Oberly
 (Representative)
Box 997

(Address)
Farmington, New Mexico



Signed and sworn to before me this _____ day of _____, 1959.

This is to certify that the above plat was prepared from a true and correct survey made by me or under my supervision and that the same is a true and correct representation of my knowledge and belief.

Signed

Eugene S. Walker

OCTOBER 22, 1958

Farmington, New Mexico

Registered Professional Land Surveyor