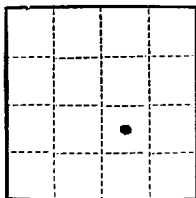


Form 9-331a  
(Feb. 1951)

(SUBMIT IN TRIPLICATE)

Land Office Santa FeLease No. 078302-A

Unit \_\_\_\_\_



Sec. 7.

UNITED STATES  
DEPARTMENT OF THE INTERIOR  
GEOLOGICAL SURVEY

## SUNDRY NOTICES AND REPORTS ON WELLS

NOTICE OF INTENTION TO DRILL	<input checked="" type="checkbox"/>	SUBSEQUENT REPORT OF WATER SHUT-OFF	
NOTICE OF INTENTION TO CHANGE PLANS		SUBSEQUENT REPORT OF SHOOTING OR ACIDIZING	
NOTICE OF INTENTION TO TEST WATER SHUT-OFF		SUBSEQUENT REPORT OF ALTERING CASING	
NOTICE OF INTENTION TO RE-DRILL OR REPAIR WELL		SUBSEQUENT REPORT OF RE-DRILLING OR REPAIR	
NOTICE OF INTENTION TO SHOOT OR ACIDIZE		SUBSEQUENT REPORT OF ABANDONMENT	
NOTICE OF INTENTION TO PULL OR ALTER CASING		SUPPLEMENTARY WELL HISTORY	
NOTICE OF INTENTION TO ABANDON WELL			

(INDICATE ABOVE BY CHECK MARK NATURE OF REPORT, NOTICE, OR OTHER DATA)

3-9

1959

Federal 7


Well No. 7-A is located 1989 ft. from XX line and 1953 ft. from E line of sec. 7NW/4, SE/4, Sec. 7  
(¼ Sec. and Sec. No.)24 N  
(Twp.)9 W  
(Range)NMPM  
(Meridian)Bisti Lower Gallup  
(Field)San Juan County  
(County or Subdivision)New Mexico  
(State or Territory)

The elevation of the derrick floor above sea level is \_\_\_\_\_ ft. Will Rpt. Later

## DETAILS OF WORK

(State names of and expected depths to objective sands; show sizes, weights, and lengths of proposed casings; indicate mudding jobs, cementing points, and all other important proposed work)

Notice is hereby given of intention to drill the Federal 7-7#4 Gallup sand well to a total depth of approximately 5600 feet. 8 5/8" surface casing will be set at approximately 250 feet and cement will be circulated. 5 1/2" oil string will be set at total depth and cemented with 300 sacks of regular cement.



I understand that this plan of work must receive approval in writing by the Geological Survey before operations may be commenced.

Company Standard Oil Company of TexasAddress Box 1581Farmington, New Mexico

By

*Charles H. Lantry*Title Field Foreman

NEW MEXICO OIL CONSERVATION COMMISSION  
WELL LOCATION AND ACREAGE DEDICATION PLAT

FORM C-128  
Revised 5/1/57

SEE INSTRUCTIONS FOR COMPLETING THIS FORM ON THE REVERSE SIDE

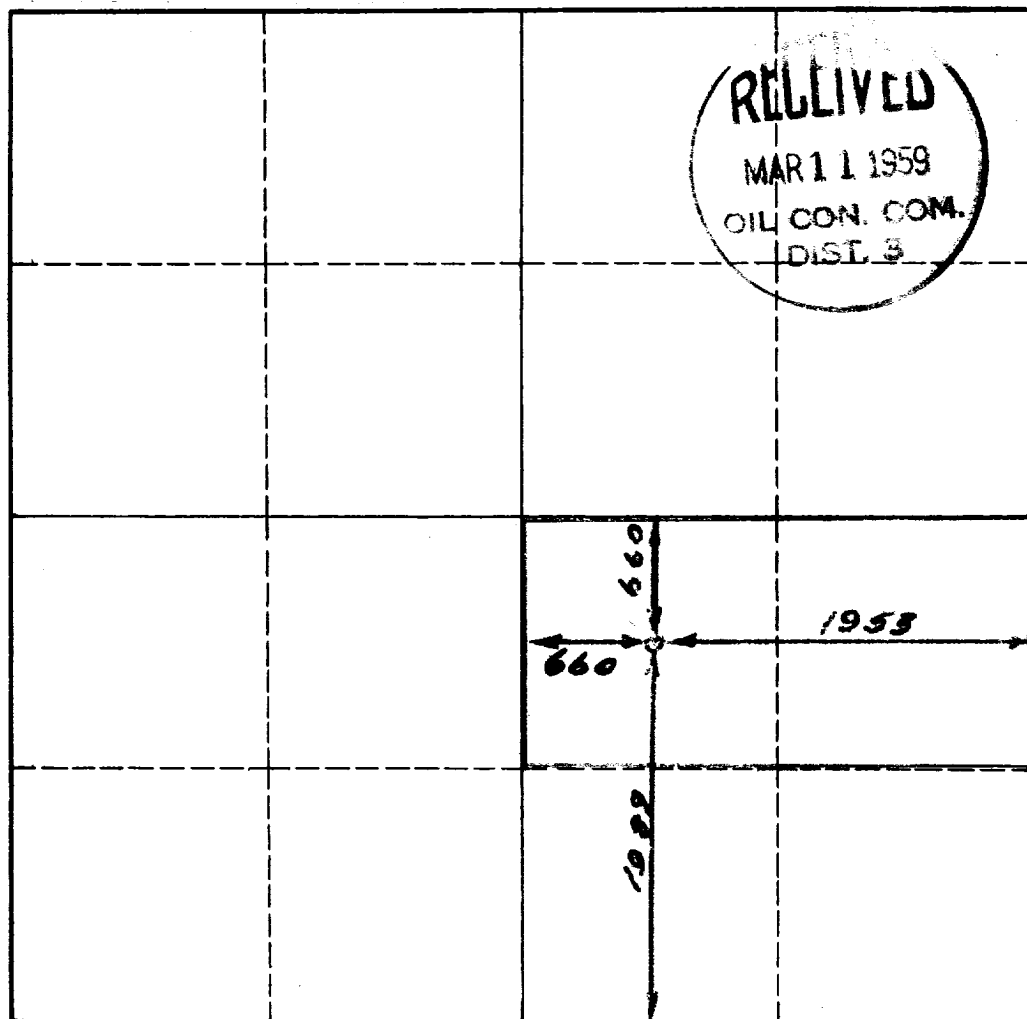
SECTION A

Operator <b>Standard Oil Company of Texas</b>		Lease <b>Federal 7 078302-A</b>		Well No. <b>7-4</b>
Unit Letter <b>J</b>	Section <b>7</b>	Township <b>24 N</b>	Range <b>9 W</b>	County <b>San Juan</b>
Actual Footage Location of Well: <b>1989</b> feet from the <b>South</b> line and <b>1953</b> feet from the <b>East</b> line				
Ground Level Elev. <b>Will rpt. later</b>	Producing Formation <b>Gallup Sand</b>	Pool <b>Bisti Lower Gallup</b>	Dedicated Acreage: <b>80</b> Acres	

1. Is the Operator the only owner in the dedicated acreage outlined on the plat below? YES \_\_\_\_\_ NO **X**. ("Owner" means the person who has the right to drill into and to produce from any pool and to appropriate the production either for himself or for himself and another. (65-3-29 (e) NMSA 1935 Comp.)
2. If the answer to question one is "no," have the interests of all the owners been consolidated by communitization agreement or otherwise? YES **X** NO \_\_\_\_\_. If answer is "yes," Type of Consolidation **Designated Operator**
3. If the answer to question two is "no," list all the owners and their respective interests below:

Owner	Land Description
	<b>050</b>

SECTION B



CERTIFICATION

I hereby certify that the information in SECTION A above is true and complete to the best of my knowledge and belief.

Name	<b>Charles H. Santrop</b>
Position	<b>Field Foreman</b>
Company	<b>Standard Oil Co. of Texas</b>
Date	<b>3-9-59</b>

I hereby certify that the well location shown on the plat in SECTION B was plotted from field notes of actual surveys made by me or under my supervision, and that the same is true and correct to the best of my knowledge and belief.

Date Surveyed	<b>1-6-59</b>
Registered Professional Engineer and/or Land Surveyor	<b>B. P. [Signature]</b>
Certificate No.	<b>1577</b>

### INSTRUCTIONS FOR COMPLETION OF FORM C-128

1. Operator shall furnish and certify to the information called for in Section A.
2. Operator shall outline the dedicated acreage for *both* oil and gas wells on the plat in Section B.
3. A registered professional engineer or land surveyor registered in the State of New Mexico or approved by the Commission shall show on the plat the location of the well and certify this information in the space provided.
4. All distances shown on the plat must be from the outer boundaries of the Section.
5. If additional space is needed for listing owners and their respective interests as required in question 3 of Section A, please use space below.