

Budget Bureau No. 42-R358.4.
Approval expires 12-31-60.

(SUBMIT IN TRIPLICATE)

Land Office Santa Fe

Lease No. **DM-014580**-----

Unit _____

UNITED STATES
DEPARTMENT OF THE INTERIOR
GEOLOGICAL SURVEY

SUNDRY NOTICES AND REPORTS ON WELLS

NOTICE OF INTENTION TO DRILL	1	SUBSEQUENT REPORT OF WATER SHUT-OFF	1
NOTICE OF INTENTION TO CHANGE PLANS	2	SUBSEQUENT REPORT OF SHOOTING OR ACIDIZING	2
NOTICE OF INTENTION TO TEST WATER SHUT-OFF	3	SUBSEQUENT REPORT OF ALTERING CASING	3
NOTICE OF INTENTION TO RE-DRILL OR REPAIR WELL	4	SUBSEQUENT REPORT OF RE-DRILLING OR REPAIR	4
NOTICE OF INTENTION TO SHOOT OR ACIDIZE	5	SUBSEQUENT REPORT OF ABANDONMENT	5
NOTICE OF INTENTION TO PULL OR ALTER CASING	6	SUPPLEMENTARY WELL HISTORY	6
NOTICE OF INTENTION TO ABANDON WELL	7		7

U. S. GEOLOGICAL SURVEY
FARMINGTON, NEW MEXICO

(INDICATE ABOVE BY CHECK MARK NATURE OF REPORT, NOTICE, OR OTHER DATA)

ROYAL-AKE #3
XEROX
Well No. ~~AK-2~~ is located 850 ft. from {N
E} line and 1900 ft. from {W} line of sec. 10
NW4 Sec 10
(1/4 Sec. and 1 Sec. No.)
undesignated
(Field)
24N 8W NMPL
(Twp.) (Range) (Meridian)
San Juan
(County or Subdivision)
New Mexico
(State or Territory)
RECEIVED
DEC 15 1959

The elevation of the derrick floor above sea level is ft.

will be advised by
surveyors plat

DETAILS OF WORK

(State names of and expected depths to objective sands; show sizes, weights, and lengths of proposed casings; indicate mudlogging jobs, cementing points, and all other important proposed work)

DAKOTA TEST - Approx 7000' - Will set approx 200' 8-5/8"
Surface with full cement fillup - approx 150 sx - and drill
to TD 7-7/8" Hole. Unorthodox location because of terrain
conditions.

Designations of Operator and Bond on file with you.

Entire West Half of Sec 10 including GWSW in Lease of 278865 will be dedicated to this well under Communitization Agreement.

Seanlon Engineering will deliver Survey Plot direct to you.

I understand that this plan of work must receive approval in writing by the Geological Survey before operations may be commenced.

Company Roy E. Hiss and Roy E. Development Co

Address Box 1299

Alberto Ferrero e Fox

By William Lender

Title Agent

NEW MEXICO OIL CONSERVATION COMMISSION
Well Location and Acreage Dedication Plat

Section A.

Date November 30, 1959


Operator Royal Development Co. Lease Ake
Well No. 1 Unit Letter C Section 10 Township 24N Range 8W NMFM
Located 1980 Feet From West Line, 850 Feet From North Line
County San Juan G. L. Elevation 7063.6 Dedicated Acreage 320 Acres
Name of Producing Formation Dakota Pool Undesignated

1. Is the Operator the only owner* in the dedicated acreage outlined on the plat below?
Yes _____ No X.
2. If the answer to question one is "no," have the interests of all the owners been consolidated by communitization agreement or otherwise? Yes X No _____. If answer is "yes," Type of Consolidation Communitization Agreement being signed
3. If the answer to question two is "no," list all the owners and their respective interests below:


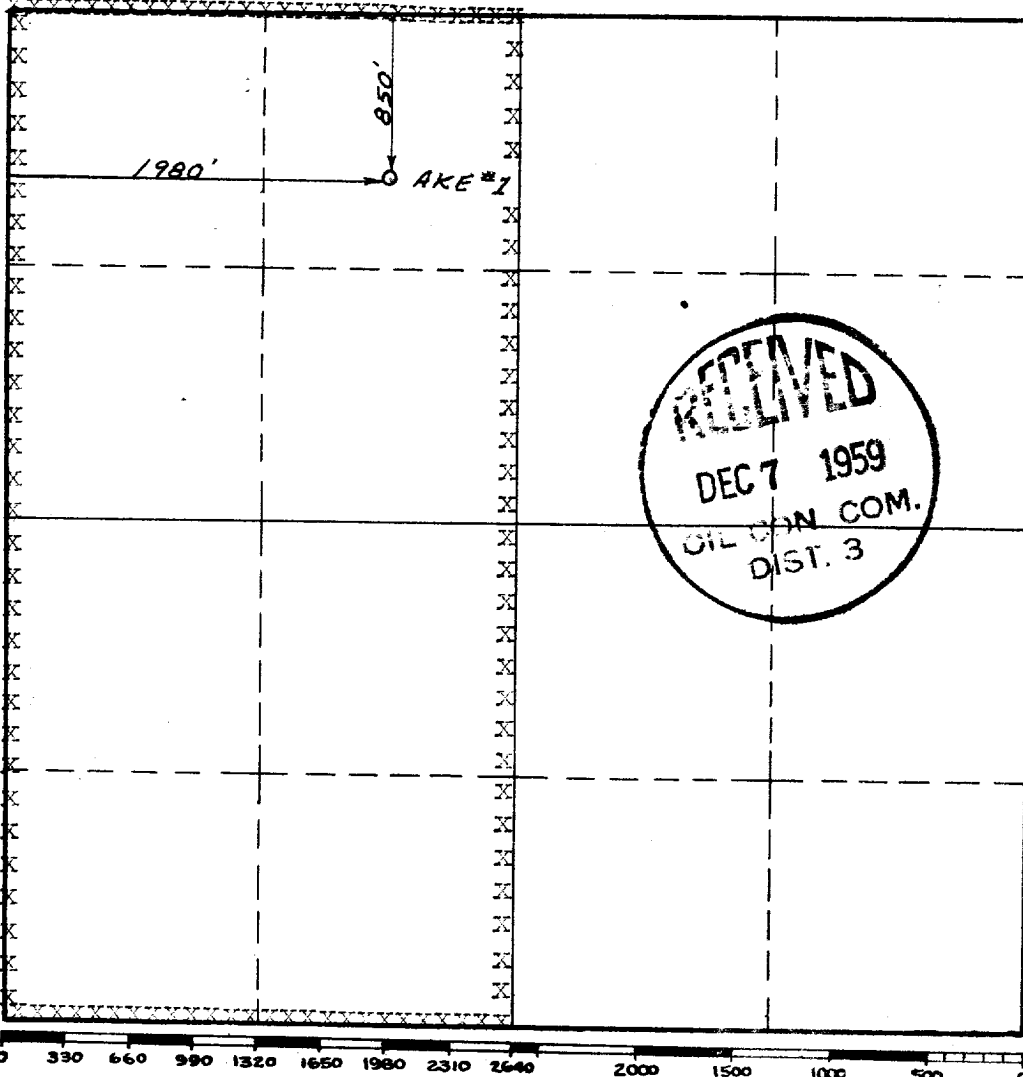
Owner

Land Description

See Reverse side



Section B



This is to certify that the information in Section A above is true and complete to the best of my knowledge and belief.

Royal Dev Co.
(Operator)

W. J. Finkel
(Representative)

Address

This is to certify that the well location shown on the plat in Section B was plotted from field notes of actual surveys made by me or under my supervision and that the same is true and correct to the best of my knowledge and belief.

Date Surveyed Nov. 30, 1959

E. J. Scanlon
Registered Professional
Engineer and/or Land Surveyor.

Certificate No. 1457

INSTRUCTIONS FOR COMPLETION:

1. Operator shall furnish and certify to the information called for in Section A.
2. Operator shall outline the dedicated acreage for both oil and gas wells on the plat in Section B.
3. A registered professional engineer or land surveyor registered in the State of New Mexico or approved by the Commission shall show on the plat the location of the well and certify this information in the space provided.
4. All distances shown on the plat must be from the outer boundaries of Section.
5. If additional space is needed for listing owners and their respective interests as required in question 3, Section A, please use space below

LEASE NM 014580 is presently in the name of the following:

John M Robinson, General Partner, Pilgrim Oil Co	75%
A M Lloyd	12 $\frac{1}{2}$ %
Bayview Oil Corporation (formerly Byrd Oil Co)	12 $\frac{1}{2}$ %
	100%

and covers NW⁴; N2SW⁴ and SE⁴ of Section 10

LEASE ^ASF 078865 is in the name of Roy M Eidal 100%

and covers the SW⁴SW⁴ of Section 10, all in T2⁴N, R8W.

NM 014580 will be assigned to Roy M Eidal upon completion of this Dakota well. In the meantime, a "Communitization Agreement" is being circulated for signatures.

* "Owner" means the person who has the right to drill into and to produce from any pool and to appropriate the production either for himself or for himself and another. (65-3-29 (e) NMSA 1953 Comp.)