


1-Reese  
1-Pan AM  
1-File

1-Pan AM  
1-File

Budget Bureau No. 42-R358.4  
Approval expires 12-31-60.



(SUBMIT IN TRIPLICATE)

UNITED STATES  
DEPARTMENT OF THE INTERIOR  
GEOLOGICAL SURVEY

Land Office **Santa Fe**

Lease No. **SP 079046**

Unit \_\_\_\_\_

SUNDRY NOTICES AND REPORTS ON WELLS

NOTICE OF INTENTION TO DRILL	<input checked="" type="checkbox"/>	SUBSEQUENT REPORT OF WATER SHUT-OFF	
NOTICE OF INTENTION TO CHANGE PLANS		SUBSEQUENT REPORT OF SHOOTING OR ACIDIZING	
NOTICE OF INTENTION TO TEST WATER SHUT-OFF		SUBSEQUENT REPORT OF ALTERING CASING	
NOTICE OF INTENTION TO RE-DRILL OR REPAIR WELL		SUBSEQUENT REPORT OF RE-DRILLING OR REPAIR	
NOTICE OF INTENTION TO SHOOT OR ACIDIZE		SUBSEQUENT REPORT OF ABANDONMENT	
NOTICE OF INTENTION TO PULL OR ALTER CASING		SUPPLEMENTARY WELL HISTORY	
NOTICE OF INTENTION TO ABANDON WELL			

(INDICATE ABOVE BY CHECK MARK NATURE OF REPORT, NOTICE, OR OTHER DATA)

**February 17**, 19**58**

**Federal**  
**2-9** is located **660** ft. from **[N]** line and **660** ft. from **[E]** line of sec. **9**  
**NE 1/4 NE 1/4 sec 9** **24N** **10W** **RM 14N**  
(1/4 Sec. and Sec. No.) (Twp.) (Range) (Meridian)  
**Risti out** **San Juan** **New Mexico**  
(Field) (County or Subdivision) (State or Territory)

The elevation of the ~~derrick floor~~ **ground level** above sea level is **6908** ft.

DETAILS OF WORK

(State names of and expected depths to objective sands; show sizes, weights, and lengths of proposed casings; indicate mudding jobs, cementing points, and all other important proposed work)

Drill 12 1/2" hole to 175' and set 3-5/8" 24# J-55 csg cemented w/200 sz reg. Drill 7-7/8" hole to 5500' and set 5" J-55 csg cemented w/200 sz reg. Perforate the Gallup fm and free w/approx 40,000 gal crude & 40,000# 20-40 sd. Run tbg & comp well.

(Oral approval obtained from J.W. Long 2-14-58)



I understand that this plan of work must receive approval in writing by the Geological Survey before operations may be commenced.

Company **Northwest Production Corporation**

Address **Val R. Reese & Assoc., Inc.**

**120 S. Commercial**

**Farmington, N.M.**

By

Title **Consulting Engineer**

NEW MEXICO OIL CONSERVATION COMMISSION

Well Location and Acreage Dedication Plat

Section A.



Date 2-17-58

Operator Northwest Production Corporation  
Lease Federal  
Well No. 249 Unit Letter A Section 9 Township 24 North Range 10 West NMPM  
Located 660 Feet From North Line, 660 Feet From East Line  
County San Juan G. L. Elevation 6908 Dedicated Acreage 60 Acres  
Name of Producing Formation Gallup Pool North

1. Is the Operator the only owner\* in the dedicated acreage outlined on the plat below?  
Yes X No
2. If the answer to question one is "no," have the interests of all the owners been consolidated by communitization agreement or otherwise? Yes        No       . If answer is "yes,"  
Type of Consolidation
3. If the answer to question two is "no," list all the owners and their respective interests below:

Owner

Land Description



Section B

			660 
		9	

This is to certify that the information in Section A above is true and complete to the best of my knowledge and belief.

Northwest Production Corp.

(Operator)

(Representative)

Val R. Howe & Assoc., Inc.  
120 S. Commercial

Address  
Farmington, New Mexico

This is to certify that the well located above on the plat in Section B was plotted from field notes of actual survey made under my supervision and the same is true to the best of my knowledge and belief.

Date Surveyed Feb. 11, 1958

Ernest V. Echolaw  
Ernest V. Echolaw  
Registered Land Surveyor.

Certificate No. 1545