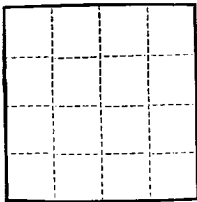


Form 9-331a
(Feb. 1951)

(SUBMIT IN TRIPLICATE)

UNITED STATES
DEPARTMENT OF THE INTERIOR
GEOLOGICAL SURVEY

Land Office Santa Fe
Lease No. 88 073531-S
Unit Patricio



SUNDRY NOTICES AND REPORTS ON WELLS

NOTICE OF INTENTION TO DRILL	<input checked="" type="checkbox"/>	SUBSEQUENT REPORT OF WATER SHUT-OFF	
NOTICE OF INTENTION TO CHANGE PLANS		SUBSEQUENT REPORT OF SHOOTING OR ACIDIZING	
NOTICE OF INTENTION TO TEST WATER SHUT-OFF		SUBSEQUENT REPORT OF ALTERING CASING	
NOTICE OF INTENTION TO RE-DRILL OR REPAIR WELL		SUBSEQUENT REPORT OF RE-DRILLING OR REPAIR	
NOTICE OF INTENTION TO SHOOT OR ACIDIZE		SUBSEQUENT REPORT OF ABANDONMENT	
NOTICE OF INTENTION TO PULL OR ALTER CASING		SUPPLEMENTARY WELL HISTORY	
NOTICE OF INTENTION TO ABANDON WELL			

(INDICATE ABOVE BY CHECK MARK NATURE OF REPORT, NOTICE, OR OTHER DATA)



Well No. 1 is located 790 ft. from N line and 930 ft. from E line of sec. 5
3 (1/4 Sec. and Sec. 5) (Twp. 24 N. (Range) 10 W. (Meridian)
11 (Field) (County or Subdivision) (State or Territory) Mexico

The elevation of the derrick floor above sea level is 6759 ft.

DETAILS OF WORK

(State names of and expected depths to objective sands; show sizes, weights, and lengths of proposed casings; indicate mudding jobs, cementing points, and all other important proposed work)

Propose setting 100 foot 8 5/8" surface casing, and cement with 100 sacks. Drill to total depth of 2300 feet. Estimated top of Pictured Cliffs at 2150. Cement 4 1/2" casing at 1300 with 100 sacks. Perform acid and sand-water free Pictured Cliffs.



I understand that this plan of work must receive approval in writing by the Geological Survey before operations may be commenced.

Company Southwestern Petroleum Corporation

Address 544 E. 1st St.

San Antonio, Texas

By [Signature]

Title Vice-President

NEW MEXICO OIL CONSERVATION COMMISSION
WELL LOCATION AND ACREAGE DEDICATION PLAT

FORM C-128
Revised 5/1/57

SEE INSTRUCTIONS FOR COMPLETING THIS FORM ON THE REVERSE SIDE

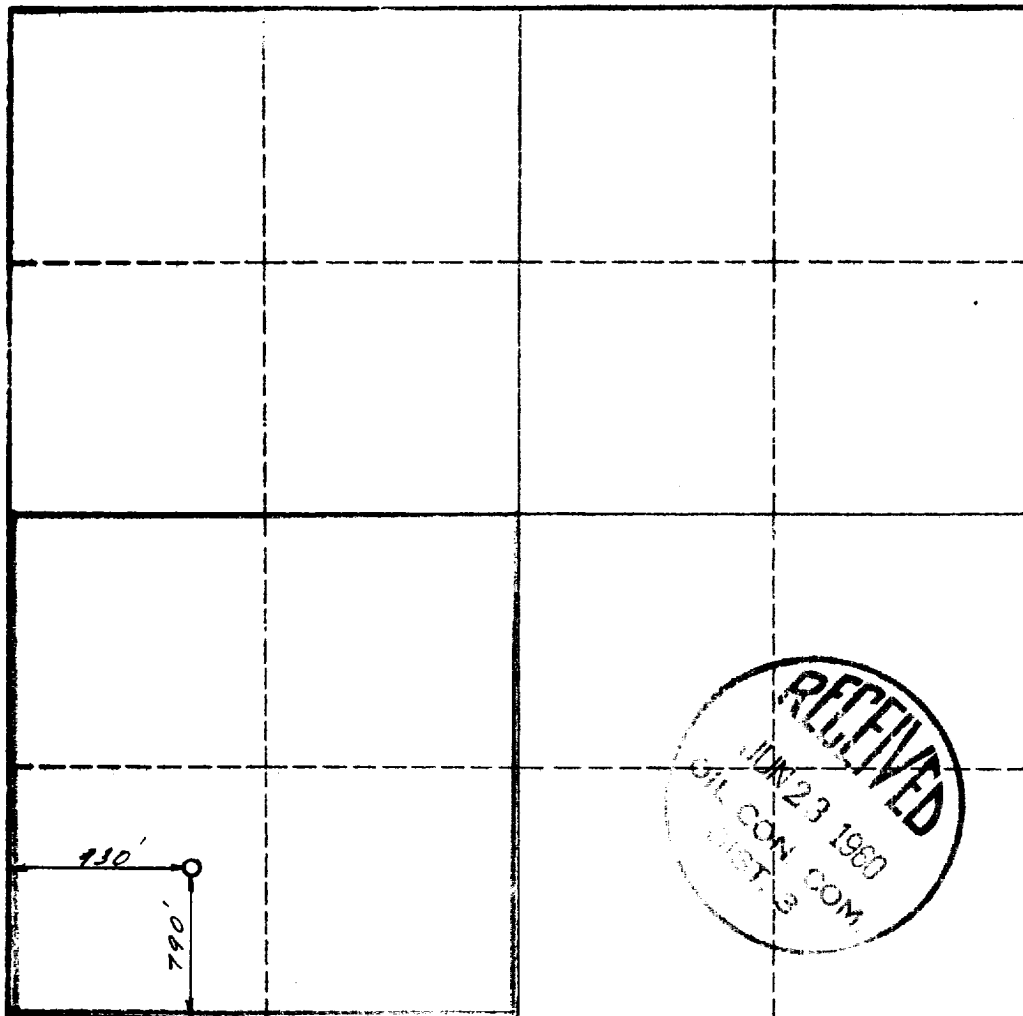
SECTION A

Operator Mountain States Petroleum Corp.		Lease Patricia		Well No. 1
Unit Letter M	Section 5	Township 24N	Range 8W	County San Juan
Actual Footage Location of Well: 930 feet from the West line and 790 feet from the South line				
Ground Level Elev. 6749	Producing Formation Pictured Cliffs	Pool Wildcat	Dedicated Acreage: 160.00 Acres	

1. Is the Operator the only owner in the dedicated acreage outlined on the plat below? YES ☒ NO ☐ ("Owner" means the person who has the right to drill into and to produce from any pool and to appropriate the production either for himself or for himself and another. (65-3-29 (e) NMSA 1935 Comp.)
2. If the answer to question one is "no," have the interests of all the owners been consolidated by communitization agreement or otherwise? YES ☐ NO ☐ . If answer is "yes," Type of Consolidation _____
3. If the answer to question two is "no," list all the owners and their respective interests below:

Owner	Land Description

SECTION B



CERTIFICATION

I hereby certify that the information in SECTION A above is true and complete to the best of my knowledge and belief.

Name F. J. Ray
Position Vice-President
Company _____
Date June 22, 1960

I hereby certify that the well location shown on the plat in SECTION B was plotted from field notes of actual surveys made by me or under my supervision, and that the same is true and correct to the best of my knowledge and belief.

Date Surveyed June 17, 1960
Registered Professional Engineer and/or Land Surveyor B. J. Aronson
Certificate No. N. M. 1457

INSTRUCTIONS FOR COMPLETION OF FORM C-128

1. Operator shall furnish and certify to the information called for in Section A.
2. Operator shall outline the dedicated acreage for *both* oil and gas wells on the plat in Section B.
3. A registered professional engineer or land surveyor registered in the State of New Mexico or approved by the Commission shall show on the plat the location of the well and certify this information in the space provided.
4. All distances shown on the plat must be from the outer boundaries of the Section.
5. If additional space is needed for listing owners and their respective interests as required in question 3 of Section A, please use space below.