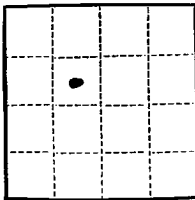


Form 9-331a
(Feb. 1951)

(SUBMIT IN TRIPLICATE)

Land Office Santa FeLease No. 078301

Unit _____



UNITED STATES
DEPARTMENT OF THE INTERIOR
GEOLOGICAL SURVEY

RECEIVED

Sec. 1 **SUNDRY NOTICES AND REPORTS ON WELLS**

NOTICE OF INTENTION TO DRILL	<input checked="" type="checkbox"/>	SUBSEQUENT REPORT OF WATER SHUT-OFF	
NOTICE OF INTENTION TO CHANGE PLANS		SUBSEQUENT REPORT OF SHOOTING OR ACIDIZING	
NOTICE OF INTENTION TO TEST WATER SHUT-OFF		SUBSEQUENT REPORT OF ALTERING CASING	
NOTICE OF INTENTION TO RE-DRILL OR REPAIR WELL		SUBSEQUENT REPORT OF RE-DRILLING OR REPAIR	
NOTICE OF INTENTION TO SHOOT OR ACIDIZE		SUBSEQUENT REPORT OF ABANDONMENT	
NOTICE OF INTENTION TO PULL OR ALTER CASING		SUPPLEMENTARY WELL HISTORY	
NOTICE OF INTENTION TO ABANDON WELL			

(INDICATE ABOVE BY CHECK MARK NATURE OF REPORT, NOTICE, OR OTHER DATA)

11-3, 1958

Huerfano Federal 1
Well No. 2 is located 1980 ft. from N line and 1980 ft. from EX line of sec. 1

SE/4 of NW/4, Sec. 1
(1/4 Sec. and Sec. No.)

24-N
(Twp.)

10-W
(Range)

NMPM
(Meridian)

Bisti Gallup
(Field)

San Juan County
(County or Subdivision)


New Mexico
(State or Territory)

The elevation of the derrick floor above sea level is _____ ft. Will report later

DETAILS OF WORK

(State names of and expected depths to objective sands; show sizes, weights, and lengths of proposed casings; indicate mudding jobs, cementing points, and all other important proposed work)

Notice is hereby given of intention to drill the Huerfano Federal 1#2 Gallup Sand well to a total depth of approximately 5600 feet. 8 5/8" surface casing will be set at approximately 250 feet and an oil string of 5 1/2" casing will be set at TD.



I understand that this plan of work must receive approval in writing by the Geological Survey before operations may be commenced.

Company Standard Oil Company of Texas

Address Box 1581

Farmington, New Mexico

By

Charles H. Lantry

Title Field Foreman

NEW MEXICO OIL CONSERVATION COMMISSION
Well Location and Acreage Dedication Plat

Section A.

Date Oct. 31, 1958

Operator Standard Oil Co. of Texas Lease Huerfano Federal 078301
Well No. T No. 2 Unit Letter F Section 1 Township 21 N Range 10 W NMFM
Located T980 Feet From North Line, T980 Feet From West Line
County San Juan G. L. Elevation 6831 Dedicated Acreage S 80 Acres
Name of Producing Formation Gallup Pool East Gallup

1. Is the Operator the only owner* in the dedicated acreage outlined on the plat below?
Yes No X.
2. If the answer to question one is "no," have the interests of all the owners been consolidated by communitization agreement or otherwise? Yes X No . If answer is "yes," Type of Consolidation Designated Operator
3. If the answer to question two is "no," list all the owners and their respective interests below:

Owner

Land Description

RECEIVED

RECEIVED

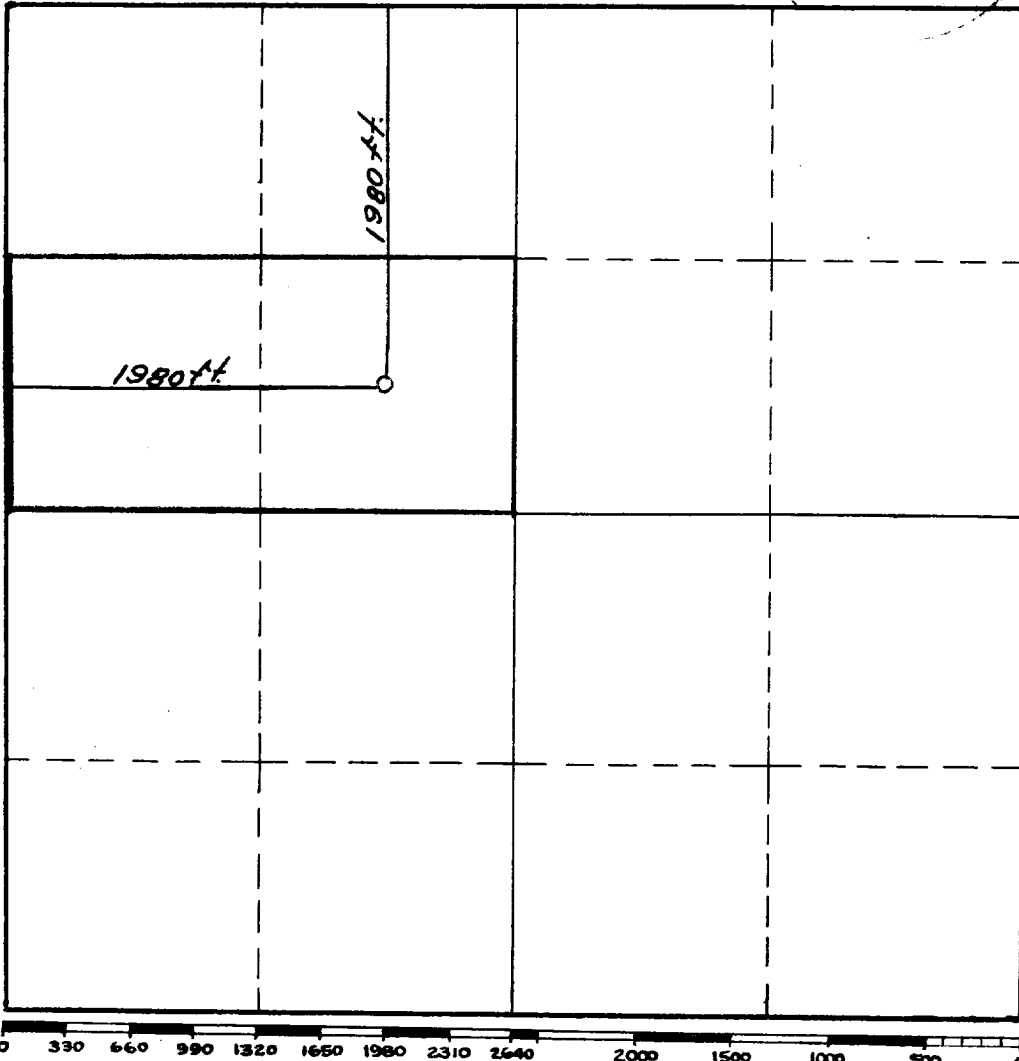
NOV 6 1958

5 1958

OIL CON. COM.

U. S. GEOLOGICAL SURVEY
ALBUQUERQUE, NEW MEXICO

Section B



This is to certify that the information in Section A above is true and complete to the best of my knowledge and belief.

Standard Oil Co. of Texas
(Operator)

Charles H. Santoy
(Representative)

Box T58T

Address

Farmington, N.M.

This is to certify that the well location shown on the plat in Section B was plotted from field notes of actual surveys made by me or under my supervision and that the same is true and correct to the best of my knowledge and belief.

Date Surveyed Oct. 31, 1958

Vincent Slackhouse
Registered Professional
Engineer and/or Land Surveyor.

Certificate No. TT276

(See instructions for completing this form on the reverse side)

INSTRUCTIONS FOR COMPLETION:

1. Operator shall furnish and certify to the information called for in Section A.
2. Operator shall outline the dedicated acreage for both oil and gas wells on the plat in Section B.
3. A registered professional engineer or land surveyor registered in the State of New Mexico or approved by the Commission shall show on the plat the location of the well and certify this information in the space provided.
4. All distances shown on the plat must be from the outer boundaries of Section.
5. If additional space is needed for listing owners and their respective interests as required in question 3, Section A, please use space below

* "Owner" means the person who has the right to drill into and to produce from any pool and to appropriate the production either for himself or for himself and another. (65-3-29 (e) NMSA 1953 Comp.)