

Mailgram - Be Brief

DAVIS OIL COMPANY
802 MIDLAND SAVINGS BLDG.
DENVER 2, COLORADO

ALPINE 5-4661

JULY 8, 1958

RE: #1 GOV'T FANNIN

NEW MEXICO OIL CONSERVATION COMMISSION
AZTEC, NEW MEXICO

DEAR SIR:


PER YOUR REQUEST, WE ARE ENCLOSING A CORRECTED WELL LOCATION AND
ACREAGE DEDICATION PLAT, INDICATING THE 40 ACRES TO BE DEDICATED
IN THE DRILLING OF THE ABOVE CAPTIONED WELL.

VERY TRULY YOURS,

DAVIS OIL COMPANY

Paul Messinger
PAUL MESSINGER

PAN



NEW MEXICO OIL CONSERVATION COMMISSION
Well Location and Acreage Dedication Plat

Section A.


Date July 1, 1957

Operator THE DAVIS OIL COMPANY Lease GOVERNMENT BORNEO FANNIN
Well No. 1 Unit Letter D Section 3 Township 24 NORTH Range 11 WEST NMPM
Located 530 Feet From the NORTH Line, 660 Feet From the WEST Line
County SAN JUAN G. L. Elevation 6582.0 Dedicated Acreage 40 Acres
Name of Producing Formation Gallup Pool Wildcat

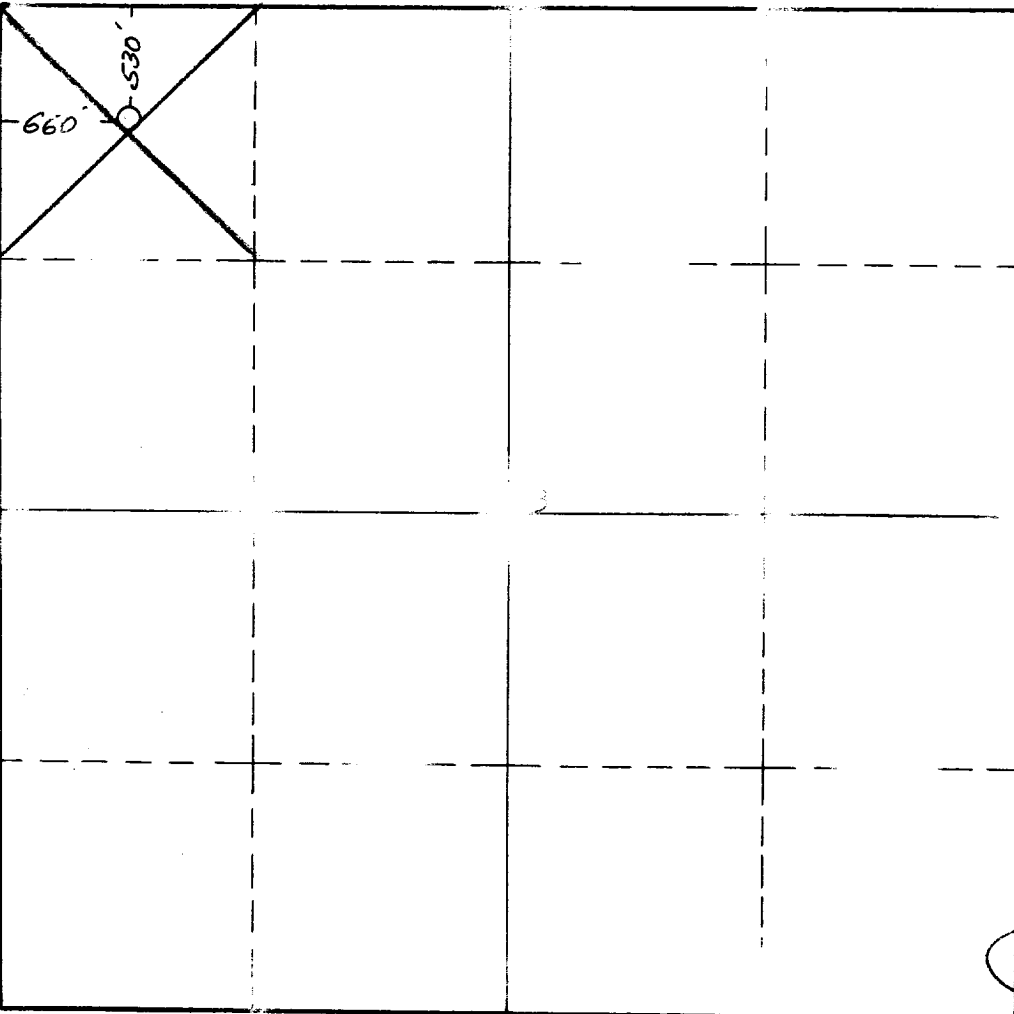
1. Is the Operator the only owner* in the dedicated acreage outlined on the plat below?
Yes XX No . All acreage marked "X"
2. If the answer to question one is "no," have the interests of all the owners been consolidated by communitization agreement or otherwise? Yes No . If answer is "yes," Type of Consolidation
3. If the answer to question two is "no," list all the owners and their respective interests below:

Owner

Land Description



Section B



This is to certify that the information in Section A above is true and complete to the best of my knowledge and belief.

Davis Oil Company

(Operator)

Paul Messinger
(Representative)

802 Midland Savings Bldg.
Denver, Colorado

Address

This is to certify that the well location shown on the plat in Section B was plotted from field notes of actual surveys made by me or under my supervision and that the same is true and correct to the best of my knowledge and belief.

Date Surveyed 27 JUNE 1957

James F. Leese
Registered Professional
Engineer and/or Land Surveyor.

James F. Leese

Certificate No. 1463

(See instructions for completing this form on the reverse side)

2. Operator shall outline the dedicated acreage for both oil and gas wells on the plat in Section B.
3. A registered professional engineer or land surveyor registered in the State of New Mexico or approved by the Commission shall show on the plat the location of the well and certify this information in the space provided.
4. All distances shown on the plat must be from the outer boundaries of Section.
5. If additional space is needed for listing owners and their respective interests as required in question 3, Section A, please use space below

* "Owner" means the person who has the right to drill into and to produce from any pool and to appropriate the production either for himself or for himself and another. (65-3-29 (e) NMSA 1953 Comp.)