

MULTI-POINT SURFACE USE AND OPERATIONS PLAN

Apache Corporation

1-10 Federal

NE SW SE Sec. 10-T24N-R8W

San Juan County, New Mexico

I. Existing Roads

1. Proposed well site shown on attached plot.
2. From Bloomfield, NM proceed 31 miles south on Highway 44, turn left on road marked Arviso Ranch and proceed 7.3 miles on lease road, turn south $3/4$ miles on semi-improved trail to location.

II. Planned Access Road

Existing trail goes to location, some remedial work will be necessary to use trail, but can be kept to a minimum so as not to disturb drainage or surrounding terrain.

III. Location of Existing Wells

Attached map shows all existing wells and locations of dry holes.

IV. Location of Proposed Facilities

1. No existing facilities within one mile are owned or operated by the operator.
2. Tank battery will be constructed 350' NW of well site. Flow lines will follow existing road and would be buried 3' under surface. Surface will be cleaned of debris, restored, and pits fenced until filled. All facilities will be fenced for livestock protection. Firewalls constructed around tanks and all standard safety precautions exercised.

V. Location and Type of Water Supply

Permission to use a sink hole in Blanco Dry Wash 5 miles west of well site will be requested.

VI. Construction Material

No gravel or rock will be used on roads or location.

VII. Method of Hauling Waste Disposal

1. Burn pit will be constructed 6' deep for disposal of combustible trash.
2. Separate sump will be constructed for waste oil and/or toxic materials which will be covered with at least 2' of dirt when well is completed.
3. Cutting and drilling fluids will be confined to the reserve pit with adequate dikes to prevent overflow in case of heavy rains.

VIII. Auxiliary Facilities

None planned.

IX. Well Site Layout

See attached plot.

X. Plans for Surface Restoration

1. All waste pits will be filled.
2. Revegetation will be conducted as recommended by all concerned parties.
3. Prior to rig release all pits will be fenced and flagged and pits filled when they have become dry.
4. All debris will be removed and location left completely free of foreign substances.

XI. Other Information

1. Proposed location is covered with sparse grass and sage. Some Juniper is close by, but not on proposed location.
2. Location slopes about 5 degrees NE to SW with no apparent drainage or erosion concentrations.
3. No dwelling or facilities are within a one mile radius.
4. An occasional cow can be seen in area, but no heavy concentration of livestock in area.
5. An occasional deer track witnessed, but no heavily marked game trails or other indications of large game concentrations.
6. No evidence was witnessed that would indicate archeological or historical sites.


XII. Operators Representative

Apache Corporation
2016 Lincoln Center Bldg.
Denver, Colorado 80212

Mr. Franklin Wheeler 303 861-1751
Allen Thomas 303 838-4729

XIII. Certification

I hereby certify that I have inspected the proposed drillsite and access route; That I am familiar with the conditions which currently exist; That the statements made in this plan are, to the best of my knowledge, true and correct; and, That the work associated with the operation proposed herein will be performed by Apache Corporation, and its contractors and sub-contractors in conformity with this plan and the terms and conditions under which it is approved.

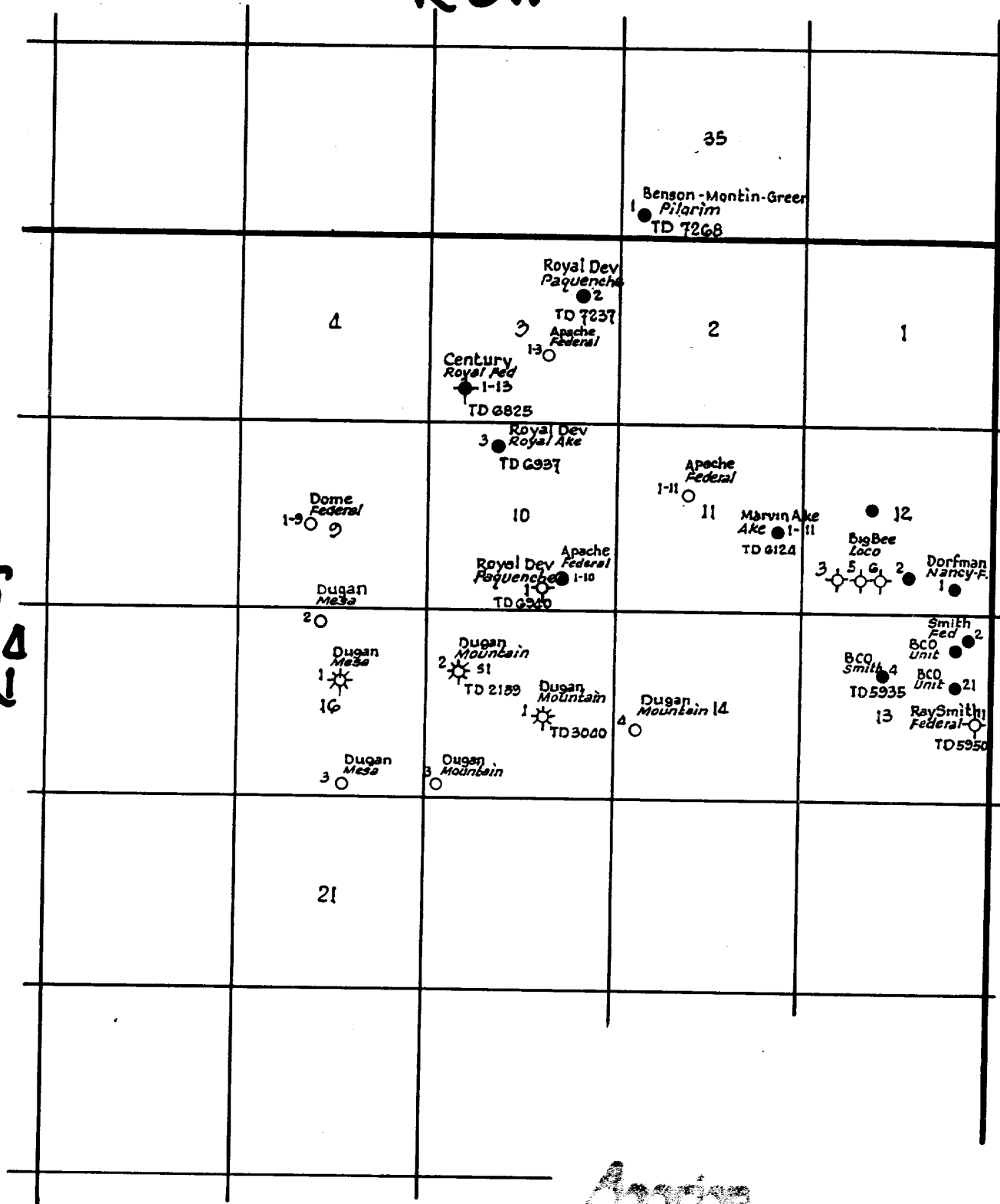


Allen N. Thomas
Agent

Date 10-7-76

R 8W

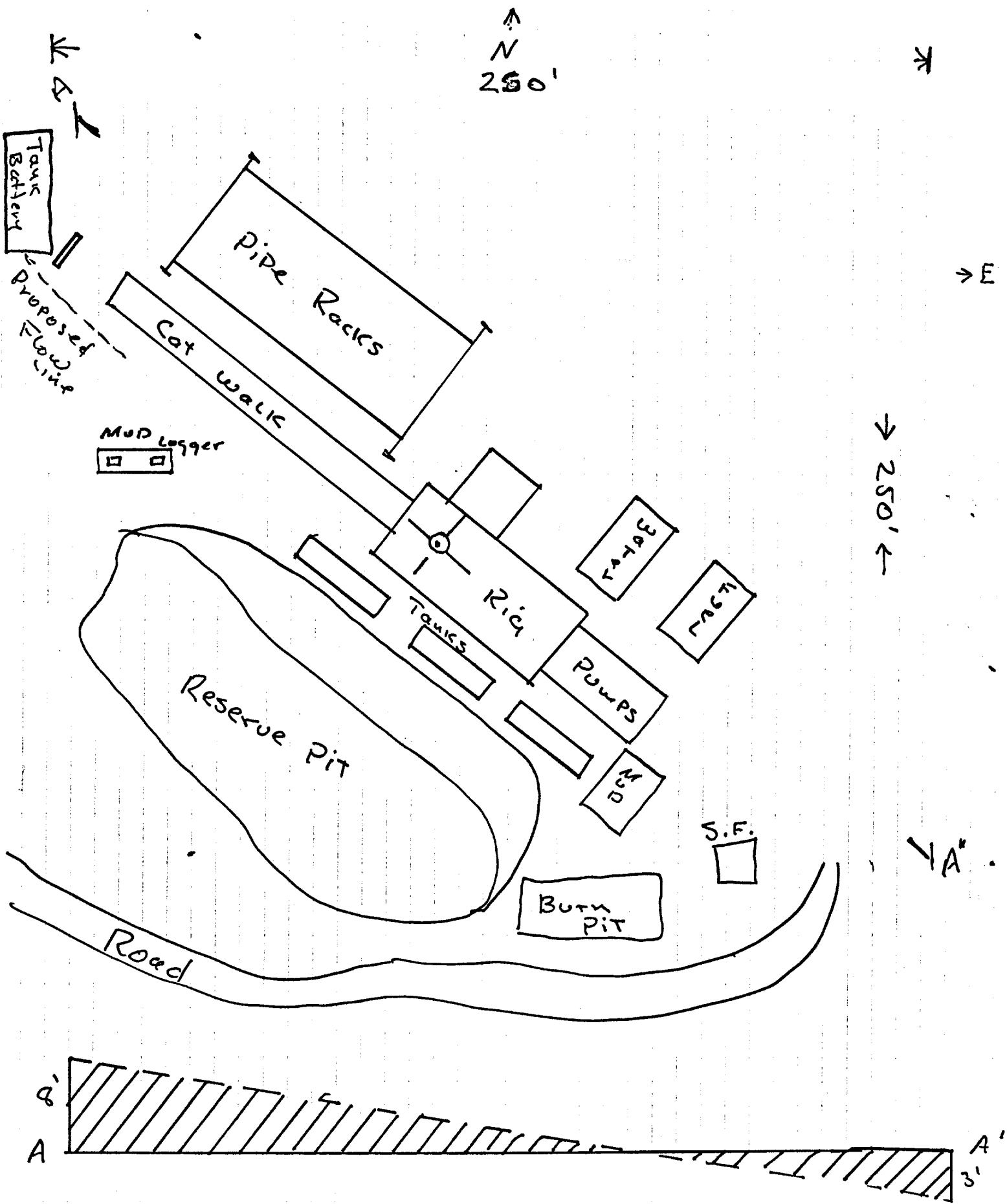
T
24
N



Apache

ESCRITO PROSPECT
SAN JUAN COUNTY, NEW MEXICO

1 in = 4000 ft



APACHE CORP
1-10 Feb.

Rig Layout +
Location PLAN