



STATE OF NEW MEXICO

ENERGY, MINERALS AND NATURAL RESOURCES DEPARTMENT

OIL CONSERVATION DIVISION

GARREY CARRUTHERS
GOVERNOR

OK
EB
POST OFFICE BOX 2088
STATE LAND OFFICE BUILDING
SANTA FE, NEW MEXICO 87504
(505) 827-5800

August 27, 1987

Dugan Production Corporation
P.O. Box 208
Farmington, NM 87499-0208

Attention: Jim L. Jacobs


Administrative Order NSL-2389

Gentlemen:

Reference is made to your application for a non-standard location for your Sears Roebuck Well No. 2 to be located 1650 feet from the North line and 330 feet from the East line of Section 5, Township 24 North, Range 10 West, NMPM, Undesignated Fruitland and Undesignated Pictured Cliffs Pools, San Juan County, New Mexico. The NE/4 of said Section 5 shall be dedicated to the well.

By authority granted me under the provisions of Rule 104F(I), the above-described unorthodox location is hereby approved.

Sincerely,



WILLIAM J. LEMAY
Director

WJL/DRC/ag

cc: Oil Conservation Division - Aztec

RECEIVED
SEP 02 1987
OIL CON. DIV.
DIST. 3



STATE OF NEW MEXICO
ENERGY AND MINERALS DEPARTMENT
OIL CONSERVATION DIVISION
AZTEC DISTRICT OFFICE

1000 RIO BRAZOS ROAD
AZTEC, NEW MEXICO 87410
(505) 334-6178

OIL CONSERVATION DIVISION
BOX 2088
SANTA FE, NEW MEXICO 87501

DATE 8-6-87

RE: Proposed MC _____
Proposed DHC _____
Proposed NSL X _____
Proposed SWD _____
Proposed WFX _____
Proposed PMX _____

Gentlemen:

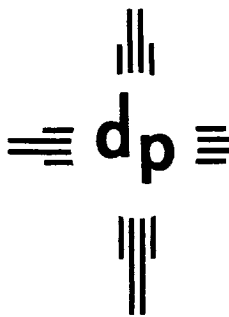
I have examined the application dated 8-5-87
for the Dugan Production Corp. Sevier Pool Unit #2 H-5-24N-10W
Operator Lease and Well No. Unit, S-T-R

and my recommendations are as follows:

Approve

Yours truly,

E. J. Busch



dugan production corp.

August 3, 1987

David Catanach
New Mexico Oil Conservation Division
P O Box 2088
Santa Fe, NM 87504-2088

YOUR COPY

Re: Application for Administrative Approval of
Unorthodox Location for Dugan Production Corp's
Sears Roebuck No. 2
1650' FNL & 330' FEL
Section 5, T24N, R10W, NMPM
San Juan County, New Mexico

RECEIVED
AUG 05 1987
OIL CON. DIV.
DIST. 3

Dear Mr. Catanach:

We hereby request approval of an unorthodox location for the subject well.
Copies of the well location plat, topographic map and a production map
showing offsetting operators are attached for your reference.

The unorthodox location is necessary due to plugging back the Gallup formation
and recompleting in the Fruitland/PC formation.

A copy of this application is being submitted to all offsetting operators by
certified mail with a request that they furnish your office with a waiver of
objection.

We request your approval of this location under the provisions of NMOCD
Rule 104-F.

Sincerely,


Jim L. Jacobs
Geologist

cg
cc: NMOCD, Aztec
Bureau of Land Management

Coleman Oil & Gas, Inc.
Mobil Oil Corp.

NM State Land Office

WAIVER

hereby waives objection to the above
application for unorthodox location.

Date

By:

W MEXICO OIL CONSERVATION COMMISSION
WELL LOCATION AND ACREAGE DEDICATION PLAT

Form C-102
Supersedes C-128
Effective 1-1-65

All distances must be from the outer boundaries of the Section.

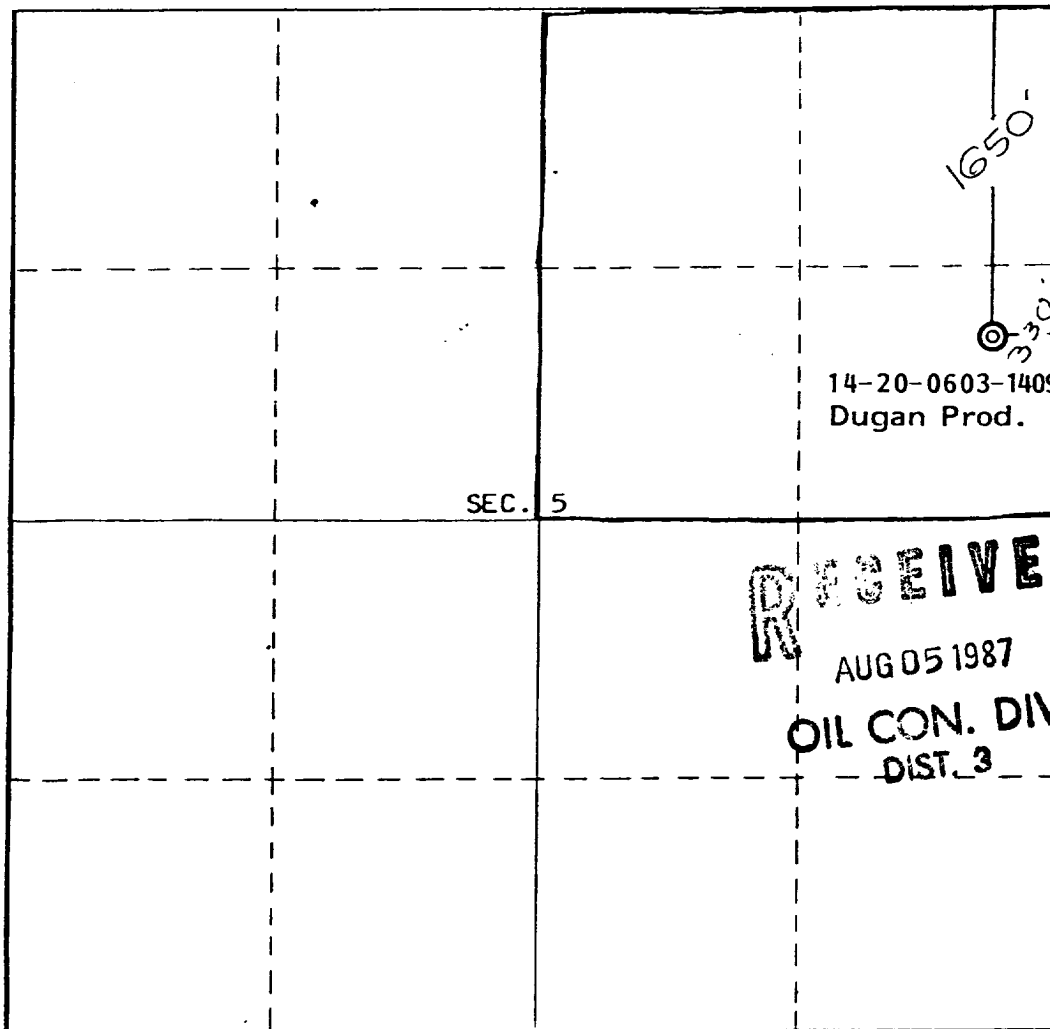
Operator Dugan Production Corporation		Lease Sears Roebuck		Well No. 2
Unit Letter H	Section 5	Township 24 North	Range 10 West	County San Juan
Actual Footage Location of Well: 1650 feet from the North line and 330 feet from the East line				
Ground Level Elev. 6895	Producing Formation Fruitland/PC	Pool Undesignated FR PC	Dedicated Acreage: 160.76 Acres	

1. Outline the acreage dedicated to the subject well by colored pencil or hatchure marks on the plat below.
2. If more than one lease is dedicated to the well, outline each and identify the ownership thereof (both as to working interest and royalty).
3. If more than one lease of different ownership is dedicated to the well, have the interests of all owners been consolidated by communitization, unitization, force-pooling, etc?

☐ Yes ☐ No If answer is "yes," type of consolidation _____

If answer is "no," list the owners and tract descriptions which have actually been consolidated. (Use reverse side of this form if necessary.) _____

No allowable will be assigned to the well until all interests have been consolidated (by communitization, unitization, forced-pooling, or otherwise) or until a non-standard unit, eliminating such interests, has been approved by the Commission.



CERTIFICATION

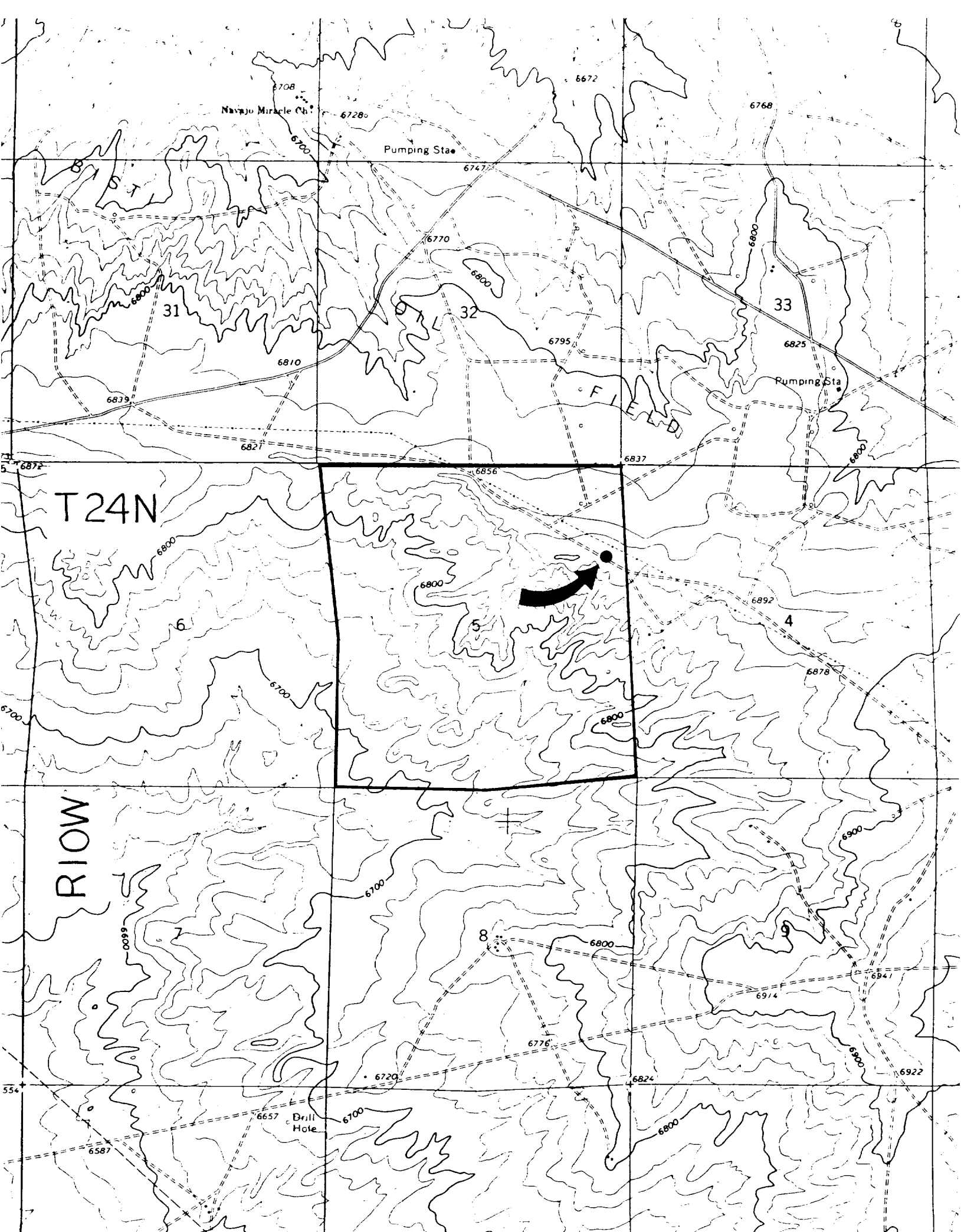
I hereby certify that the information contained herein is true and complete to the best of my knowledge and belief.

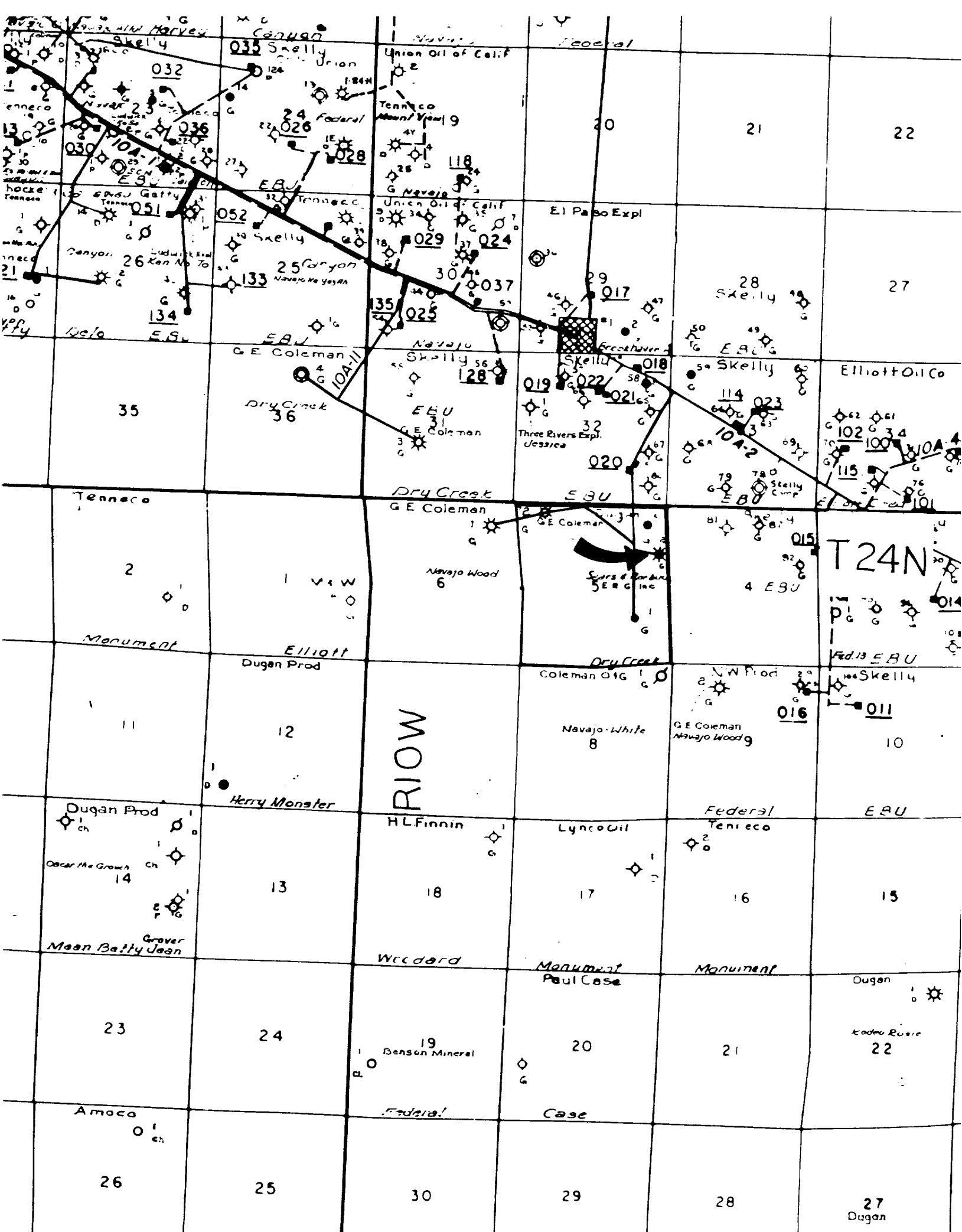
Name
Jim L. Jacobs
Position
Geologist
Company
Dugan Production Corp.
Date
7-2-87

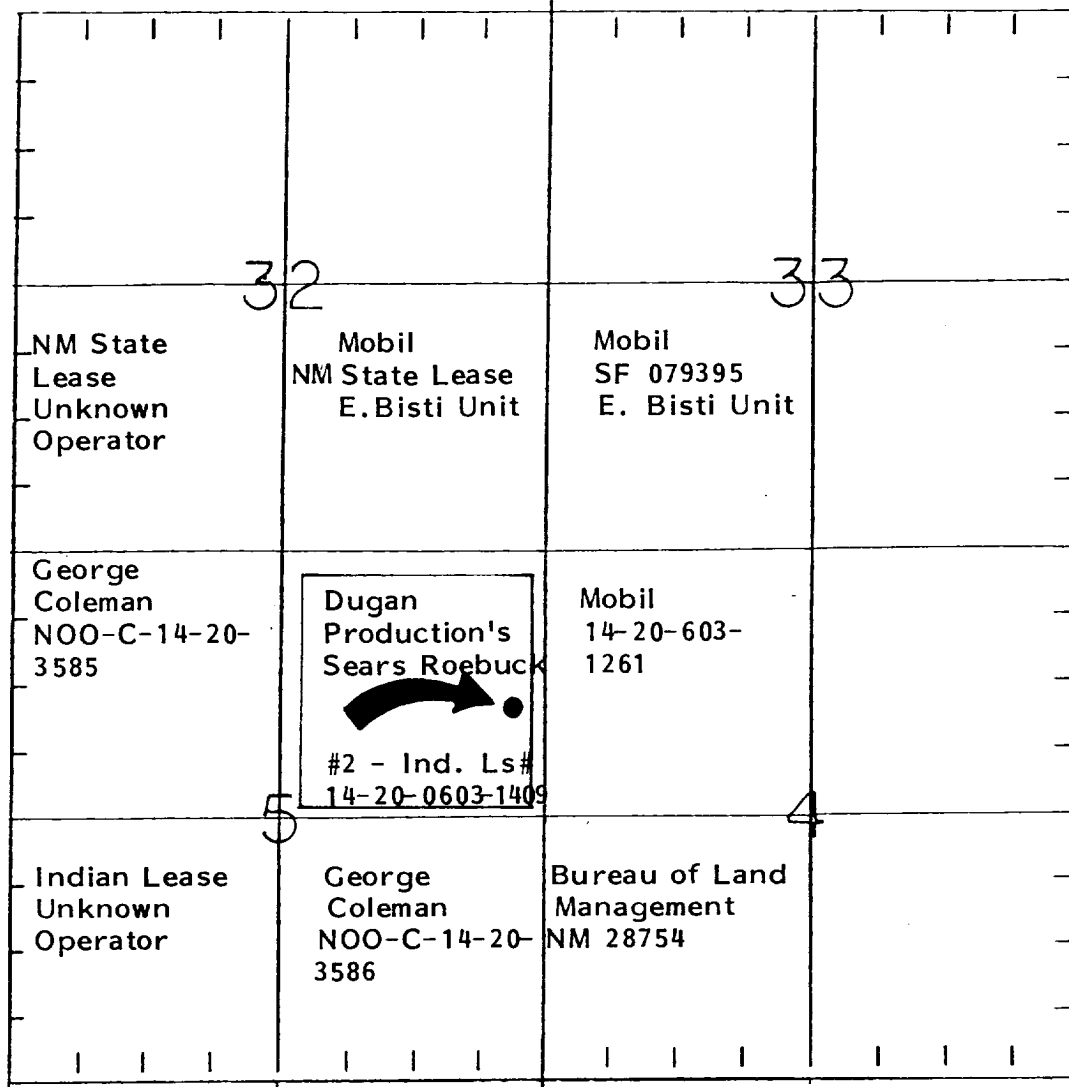
RECEIVED
AUG 05 1987
OIL CON. DIV.
DIST. 3

REGISTERED LAND SURVEYOR
STATE OF NEW MEXICO
Reg. No. 3602
ERNEST V. ECHOHAWK

Date Surveyed
August 9, 1978
Registered Professional Engineer
and/or Land Surveyor
E. V. Echohawk
Certificate No. **3602**
E.V. Echohawk LS







R-10W