

5 BLM
1 File
1 Harvey
Form 3160-5
(June 1990)

UNITED STATES
DEPARTMENT OF THE INTERIOR
BUREAU OF LAND MANAGEMENT

SUNDRY NOTICES AND REPORTS ON WELLS

Do not use this form for proposals to drill or to deepen or reentry to a different reservoir.
Use "APPLICATION FOR PERMIT—" for such proposals.

FORM APPROVED
Budget Bureau No. 1004-0135
Expires: March 31, 1993

5. Lease Designation and Serial No.

NM 10755

6. If Indian, Aborigine or Tribe Name

7. If Unit or CA, Agreement Designation

8. Well Name and No.

Harvey #2

9. API Well No.

30 045 24420

10. Field and Pool, or Exploratory Area

Basin Dakota/Bisti Lower

11. County or Parish, State

Gallup
San Juan County, NM

SUBMIT IN TRIPLICATE

1. Type of Well

GA ☒ Oil Well ☒ Gas Well ☐ Other

NMOCD DHC Approval Order
DHC-1366

2. Name of Operator

Dugan Production Corp.

3. Address and Telephone No.

P.O. Box 420, Farmington, NM 87499 (505) 325-1821

4. Location of Well (Footage, Sec., T., R., M., or Survey Description)

1640' FNL & 1850' FWL (SE/4 NW/4)
Unit F, Sec. 20, T24N, R9W

12. CHECK APPROPRIATE BOX(S) TO INDICATE NATURE OF NOTICE, REPORT, OR OTHER DATA

TYPE OF SUBMISSION

☒ Notice of Intent

☐ Subsequent Report

☐ Final Abandonment Notice

TYPE OF ACTION

☐ Abandonment

☐ Recompletion

☐ Plugging Back

☐ Casing Repair

☐ Altering Casing

☒ Other Complete GA & DHC with DK

☐ Change of Plans

☐ New Construction

☐ Non-Routine Fracturing

☐ Water Shut-Off

☐ Conversion to Injection

☐ Dispose Water

(Note: Report results of multiple completion on Well Completion or Recompletion Report and Log form.)

RECEIVED
OCT 23 1996
OIL COLL. DIV.

13. Describe Proposed or Completed Operations (Clearly state all pertinent details, and give pertinent dates, including estimated date of starting any proposed work. If well is directionally drilled, give subsurface locations and measured and true vertical depths for all markers and zones pertinent to this work.)

It is intended to complete the Gallup and downhole commingle the production with the Dakota as follows:

- 1.) TOH with tubing. Set RBP @ 5600'. Test casing.
- 2.) Selectively perforate Gallup from 5100-5400'. Fracture Gallup with slickwater and 100,000# sand.
- 3.) Clean out after frac. Pull RBP. Run tubing rods and pump. Pump test and evaluate potential.

Note: Please see reverse side for a plat (NMOCD form C102) for the Gallup.

14. I hereby certify that the foregoing is true and correct

Signed Gary Brink

Title Operations Manager

Date 10/14/96

(This space for Federal or State office use)

Approved by E
Conditions of approval, if any:

Title

Date

OCT 17 1996

Chip Harraden

Title 18 U.S.C. Section 1001, makes it a crime for any person knowingly and willfully to make to any department or agency of the United States any false, fictitious or fraudulent statements or representations as to any matter within its jurisdiction.

*See Instruction on Reverse Side

District I
PO Box 1906, Hobbs, NM 88241-1906
District II
PO Drawer DD, Artesia, NM 88211-0719
District III
1000 Rio Bravo Rd., Aztec, NM 87410
District IV
PO Box 2088, Santa Fe, NM 87504-2088

State of New Mexico
Energy, Minerals & Natural Resources Department

OIL CONSERVATION DIVISION
PO Box 2088
Santa Fe, NM 87504-2088

Form C-102
Revised February 21, 1994
Instructions on back
Submit to Appropriate District Office
State Lease - 4 Copies
Fee Lease - 3 Copies

☐ AMENDED REPORT

WELL LOCATION AND ACREAGE DEDICATION PLAT

* API Number 30 045 24420		* Pool Code 05890	* Pool Name Bisti Lower Gallup
* Property Code 003704	* Property Name Harvey		* Well Number 2
* OGRID No. 006515	* Operator Name Dugan Production Corp.		* Elevation 6844' GL

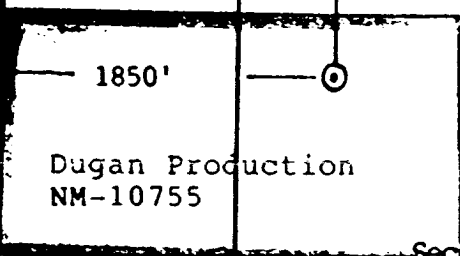
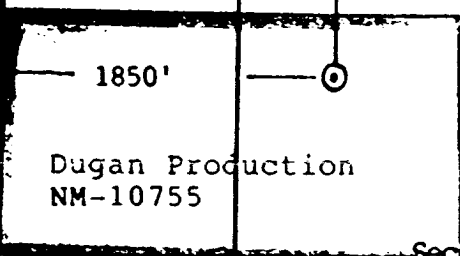
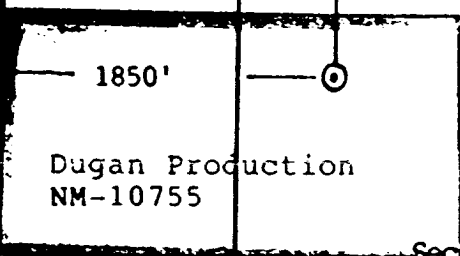
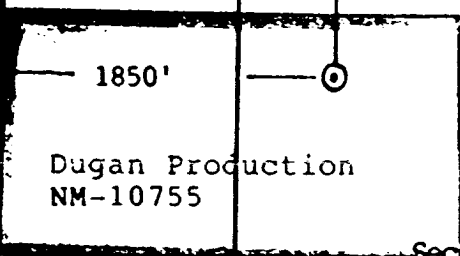
10 Surface Location

UL or lot no. P	Section 20	Township 24N	Range 9W	Lot Ids	Feet from the 1640	North/South Line North	Feet from the 1850	East/West Line West	County San Juan
--------------------	---------------	-----------------	-------------	---------	-----------------------	---------------------------	-----------------------	------------------------	--------------------

11 Bottom Hole Location If Different From Surface

UL or lot no.	Section	Township	Range	Lot Ids	Feet from the	North/South Line	Feet from the	East/West Line	County
* Dedicated Acres 80	* Joint or Infill	* Consolidation Code		* Order No.					

NO ALLOWABLE WILL BE ASSIGNED TO THIS COMPLETION UNTIL ALL INTERESTS HAVE BEEN CONSOLIDATED
OR A NON-STANDARD UNIT HAS BEEN APPROVED BY THE DIVISION

16					17 OPERATOR CERTIFICATION				
					I hereby certify that the information contained herein is true and complete to the best of my knowledge and belief				
					Signature Gary Brink Printed Name Petroleum Engineer Title 8/21/96 Date				
					18 SURVEYOR CERTIFICATION				
					I hereby certify that the well location shown on this plat was plotted from field notes of actual surveys made by me or under my supervision, and that the same is true and correct to the best of my belief.				
					June 10, 1980 Date of Survey				
					Signature and Seal of Professional Surveyor: Original plat surveyed & signed by Edgar L. Risenhoover, L.S.				
					5979 Certificate Number				