



UNITED STATES  
DEPARTMENT OF THE INTERIOR  
GEOLOGICAL SURVEY  
P. O. Box 965  
Farmington, New Mexico

IN REPLY REFER TO:

April 27, 1955

The Superior Oil Company  
Midland, Texas

Re: Santa Fe 078878

Gentlemen:

Receipt is acknowledged of your "Notice of Intention to Drill" dated April 26, 1955 covering your well No. 1-25 Sadler in SE 1/4 sec. 25, T. 25 N., R. 7 W., N. M. P. M., Rio Arriba County, New Mexico, Canyon Largo-P.C. (ext).

Your proposed work is hereby approved subject to compliance with the provisions of the "Oil and Gas Operating Regulations" revised May 25, 1942, a copy of which will be sent to you on request, and subject to the following conditions:

1. Drilling operations so authorized are subject to the attached sheet for general conditions of approval.
2. Furnish copies of all logs.


Very truly yours,

(Orig. Sgd.) A. P. KLEEMAN

A. P. Kleeman  
Acting District Engineer

APKleeman:ac





(SUBMIT IN TRIPLICATE)

UNITED STATES  
DEPARTMENT OF THE INTERIOR  
GEOLOGICAL SURVEY

Land Office Santa Fe  
Lease No. 078878  
Unit Canyon Largo Unit

SUNDRY NOTICES AND REPORTS ON WELLS

NOTICE OF INTENTION TO DRILL.....	<input checked="" type="checkbox"/>	SUBSEQUENT REPORT OF WATER SHUT-OFF.....	
NOTICE OF INTENTION TO CHANGE PLANS.....		SUBSEQUENT REPORT OF SHOOTING OR ACIDIZING.....	
NOTICE OF INTENTION TO TEST WATER SHUT-OFF.....		SUBSEQUENT REPORT OF ALTERING CASING.....	
NOTICE OF INTENTION TO RE-DRILL OR REPAIR WELL.....		SUBSEQUENT REPORT OF RE-DRILLING OR REPAIR.....	
NOTICE OF INTENTION TO SHOOT OR ACIDIZE.....		SUBSEQUENT REPORT OF ABANDONMENT.....	
NOTICE OF INTENTION TO PULL OR ALTER CASING.....		SUPPLEMENTARY WELL HISTORY.....	
NOTICE OF INTENTION TO ABANDON WELL.....			

(INDICATE ABOVE BY CHECK MARK NATURE OF REPORT, NOTICE, OR OTHER DATA)

**SABLER-GOVERNMENT #1-25**

April 26, 1955

Well No. 1-25 is located 1165 ft. from N line and 990 ft. from E line of sec. 25

SE 1/4 Section 25 T-25-N R-7-W N.M.P.M.  
(1/4 Sec. and Sec. No.) (Twp.) (Range) (Meridian)  
Canyon Largo P.C. (Ext) Midland New Mexico  
(Field) (County or Subdivision) (State or Territory)

The elevation of the derrick floor above sea level is Estimated 6885 K.B.

DETAILS OF WORK

(State names of and expected depths to objective sands; show sizes, weights, and lengths of proposed casings; indicate mudding jobs, cementing points, and all other important proposed work)

**Propose to drill well to Pictured Cliffs formation, or 263 feet, or production, whichever is the lesser.**

**Propose to set approximately 200 ft. of 9-5/8" casing with cement circulated to surface.**

**Propose to cement 7" casing through or on top of producing zone if production is encountered.**

I understand that this plan of work must receive approval in writing by the Geological Survey before operations may be commenced.

Company The Superior Oil Company


Address Midland, Texas

By

*D.W. Prescott*

**D.W. Prescott**

Title Division Engineer



W W STUDDERT

MEMBER  
AMERICAN SOCIETY OF  
CIVIL ENGINEERS

REGISTERED ENGINEERS  
& LAND SURVEYORS

ARIZONA  
COLORADO  
IDAHO  
LOUISIANA  
MONTANA  
NEVADA  
NEW MEXICO  
OKLAHOMA  
TEXAS  
UTAH  
WYOMING

# STUDDERT ENGINEERING CO.

CIVIL ENGINEERS

TELEPHONES 4-8682 & 2-1373

221 SOUTH COLORADO

MIDLAND, TEXAS

23 24  
26 25

THE SUPERIOR OIL CO.

19  
30 COR.  
ESTABLISHED

COR.  
ESTABLISHED

SECTION 25, T-25-N, R-7-W,  
RIO ARriba COUNTY, NEW MEXICO

RECEIVED  
U.S. DEPT.  
OF THE INTERIOR  
BUREAU OF LAND MANAGEMENT


#1-25  
990'  
1165'

SCALE 1" = 1000'

SADLER-10VT.

35 36

30



I, EARL K. MONTEITH, REGISTERED LAND SURVEYOR No. 1317, STATE OF NEW MEXICO,  
HEREBY CERTIFY THAT THIS WELL LOCATION: SUPERIOR OIL CO.-SADLER-10VT. #1-25,  
990' FROM THE EAST LINE AND 1165' FROM THE SOUTH LINE, SECTION 25, T-25-N,  
R-7-W, RIO ARriba COUNTY, NEW MEXICO, WAS STAKED ON THE GROUND UNDER MY  
SUPERVISION AND THAT THIS PLAT IS TRUE AND CORRECT. APRIL 1, 1955.

*Earl K. Monteith*  
EARL K. MONTEITH