



COPY TO O.G.C.

IN REPLY REFER TO:

UNITED STATES
DEPARTMENT OF THE INTERIOR
GEOLOGICAL SURVEY
P. O. Box 965
Farmington, New Mexico

March 20, 1956

Benson-Montin
405 1/2 West Broadway
Farmington, New Mexico

Re: Santa Fe 080375

Gentlemen:

Receipt is acknowledged of your "Notice of Intention to Drill" dated March 19, 1956 covering your well No. 6 Sheets in SW 1/4 sec. 6, T. 25 N., R. 7 W., N. M. P. M., Rio Arriba County, New Mexico, Ballard P.C.

Your proposed work is hereby approved subject to compliance with the provisions of the "Oil and Gas Operating Regulations" revised May 25, 1942, a copy of which will be sent to you on request, and subject to the following conditions:



1. Drilling operations so authorized are subject to the attached sheet for general conditions of approval.
2. Furnish copies of all logs.

Very truly yours,

(Orig. Sgd.) P. T. McGrath

P. T. McGrath
District Engineer

PTMcGrath:ac



UNITED STATES
DEPARTMENT OF THE INTERIOR
GEOLOGICAL SURVEY



May 10 1906

Washington, D. C.

Mr. J. H. ...
...
...

Dear Sir:

I have the honor to acknowledge the receipt of your letter of the 10th inst. and in reply to inform you that the same has been forwarded to the proper authorities for their consideration.

I am, Sir, very respectfully,
Your obedient servant,
J. H. ...

Very truly yours,
J. H. ...

Enclosed for you are ...

I am, Sir, very respectfully,
Your obedient servant,
J. H. ...

I am, Sir, very respectfully,
Your obedient servant,
J. H. ...

I am, Sir, very respectfully,
Your obedient servant,
J. H. ...

I am, Sir, very respectfully,
Your obedient servant,
J. H. ...

Very truly yours,



(SUBMIT IN TRIPLICATE)

UNITED STATES
DEPARTMENT OF THE INTERIOR
GEOLOGICAL SURVEY

Land Office Santa Fe
Lease No. 080375
Unit Sheets

SUNDRY NOTICES AND REPORTS ON WELLS

NOTICE OF INTENTION TO DRILL.....	<input checked="" type="checkbox"/>	SUBSEQUENT REPORT OF WATER SHUT-OFF.....	
NOTICE OF INTENTION TO CHANGE PLANS.....		SUBSEQUENT REPORT OF SHOOTING OR ACIDIZING.....	
NOTICE OF INTENTION TO TEST WATER SHUT-OFF.....		SUBSEQUENT REPORT OF ALTERING CASING.....	
NOTICE OF INTENTION TO RE-DRILL OR REPAIR WELL.....		SUBSEQUENT REPORT OF REDRILLING OR REPAIR.....	
NOTICE OF INTENTION TO SHOOT OR ACIDIZE.....		SUBSEQUENT REPORT OF ABANDONMENT.....	
NOTICE OF INTENTION TO PULL OR ALTER CASING.....		SUPPLEMENTARY WELL HISTORY.....	
NOTICE OF INTENTION TO ABANDON WELL.....			

(INDICATE ABOVE BY CHECK MARK NATURE OF REPORT, NOTICE, OR OTHER DATA)

March 19th, 1956

Well No. 6 is located 790 ft. from N line and 1125 ft. from E line of sec. 6

SW/4 SW/4 Sec. 6 25N 7W N.M.P.1
(4 Sec. and Sec. No.) (Twp.) (Range) (Meridian)
Ballou PC Rio Arriba San Juan New Mexico
(Field) (County or Subdivision) (State or Territory)

The elevation of the derrick floor above sea level is 6946 ft.


DETAILS OF WORK

(State names of and expected depths to objective sands; show sizes, weights, and lengths of proposed casings; indicate mudding logs, cementing points, and all other important proposed work)

Pictured Cliffs Sand Test. Estimated total depth 2800'.

Surface Casing: 90' of 8-5/8" OD 24* J-55 cemented to surface.
Production : Approximately 2700' of 5-1/2" OD 15.5" J-55 cemented with 100 sacks.

If commercial production is indicated, the producing section will be shot with nitroglycerin and/or sandfraced.



I understand that this plan of work must receive approval in writing by the Geological Survey before operations may be commenced.

Company BENSON-MONTIN

Address 405 1/2 West Broadway

Farmington, New Mexico

By Albert H. Green

Title Field Superintendent

Company BENSON - MONTIN - GREER DRILLING CORPORATION

Lease SHEETS Well No. 6

Sec. 6, T. 25 N., R. 7 W., N.M.P.M.

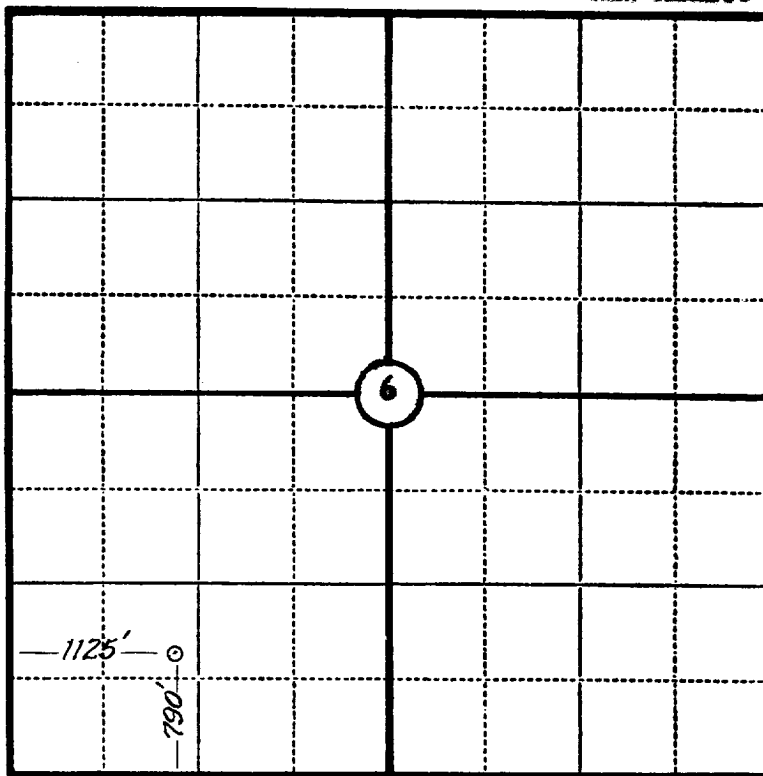
Location 790' FROM THE SOUTH LINE AND 1125' FROM THE WEST LINE.

Elevation 6938.4 UNGRADED GROUND.

RECEIVED
MAR 20 1956
U. S. GEOLOGICAL SURVEY
FARMINGTON, NEW MEXICO

Rio Arriba
~~SAN JUAN~~ COUNTY

NEW MEXICO



RECEIVED
MAR 27 1956
OIL COM. COM.
DIST. 3

Scale—4 inches equal 1 mile.

This is to certify that the above plat was prepared from field notes of actual surveys made by me or under my supervision and that the same are true and correct to the best of my knowledge and belief.

Seal:

James P. Leese

Registered Land Surveyor.

James P. Leese

N. Mex. Reg. No. 1463

Surveyed 27 January, 1956

SAN JUAN ENGINEERING COMPANY, FARMINGTON, N. M.