



COPY TO O.G.S.

IN REPLY REFER TO:

UNITED STATES
DEPARTMENT OF THE INTERIOR
GEOLOGICAL SURVEY
P. O. Box 965
Farmington, New Mexico

March 20, 1956

Benson-Martin
405 1/2 West Broadway
Farmington, New Mexico

Re: Santa Fe 080375

Gentlemen:

Receipt is acknowledged of your "Notice of Intention to Drill" dated March 19, 1956 covering your well No. 7 Sheets in NE 1/4 sec. 6, T. 25 N., R. 7 W., N. M. P. M., Rio Arriba County, New Mexico, Bland P.C.

Canyon Largo

Your proposed work is hereby approved subject to compliance with the provisions of the "Oil and Gas Operating Regulations" revised May 25, 1942, a copy of which will be sent to you on request, and subject to the following conditions:


1. Drilling operations so authorized are subject to the attached sheet for general conditions of approval.
2. Furnish copies of all logs.

Very truly yours,

(Orig. Sgd.) P. T. McGrath

P. T. McGrath
District Engineer


PTMcGrath:ac



IN REPLY REFER TO:


UNITED STATES
DEPARTMENT OF THE INTERIOR
GEOLOGICAL SURVEY

WASHINGTON, D. C.
20508



TO THE DIRECTOR, GEOLOGICAL SURVEY
WASHINGTON, D. C.
FROM THE CHIEF OF BUREAU OF LAND MANAGEMENT
DENVER, COLORADO
SUBJECT: [Illegible]

[Several paragraphs of illegible text follow, likely a memorandum or report.]



(SUBMIT IN TRIPLICATE)

UNITED STATES
DEPARTMENT OF THE INTERIOR
GEOLOGICAL SURVEY

Land Office Santa Fe
Lease No. 000375
Unit Sheets

SUNDRY NOTICES AND REPORTS ON WELLS

| | | | |
|--|-------------------------------------|--|--|
| NOTICE OF INTENTION TO DRILL | <input checked="" type="checkbox"/> | SUBSEQUENT REPORT OF WATER SHUT-OFF | |
| NOTICE OF INTENTION TO CHANGE PLANS | | SUBSEQUENT REPORT OF SHOOTING OR ACIDIZING | |
| NOTICE OF INTENTION TO TEST WATER SHUT-OFF | | SUBSEQUENT REPORT OF ALTERING CASING | |
| NOTICE OF INTENTION TO RE-DRILL OR REPAIR WELL | | SUBSEQUENT REPORT OF REDRILLING OR REPAIR | |
| NOTICE OF INTENTION TO SHOOT OR ACIDIZE | | SUBSEQUENT REPORT OF ABANDONMENT | |
| NOTICE OF INTENTION TO PULL OR ALTER CASING | | SUPPLEMENTARY WELL HISTORY | |
| NOTICE OF INTENTION TO ABANDON WELL | | | |

(INDICATE ABOVE BY CHECK MARK NATURE OF REPORT, NOTICE, OR OTHER DATA)

March 19th, 1956

Well No. 7 is located 1100 ft. from N line and 1460 ft. from E line of sec. 6

10/4 NE/4 Sec 6 (Range) 25N (Range) 7E (Range) N.M.P.M.
Burnham FC Rio Arriba New Mexico
Canyon Largo (County or Subdivision) (State or Territory)

The elevation of the derrick floor above sea level is 6002 ft.

DETAILS OF WORK

(State names of and expected depths to objective sands; show sizes, weights, and lengths of proposed casings; indicate mudding jobs, cementing points, and all other important proposed work)

Pictured Cliffs Sand Test. Estimated total depth 2800'.

Surface Casing: 90' of 8-5/8" OD 24# J-55 cemented to surface.
Production : Approximately 2700' of 5-1/2" OD 15.5# J-55 cemented with 100 sacks.

If commercial production is indicated, the producing section will be shot with nitroglycerin and/or sandfraced.



B

I understand that this plan of work must receive approval in writing by the Geological Survey before operations may be commenced.

Company BENSON-MONTIN

Address 405 1/2 West Broadway

Farmington, New Mexico

By [Signature]

Title Field Superintendent

Company BENSON - MONTIN - GREER DRILLING CORPORATION

Lease SHEETS Well No. 7

Sec. 6, T. 25 N., R. 7 W., N.M.P.M.

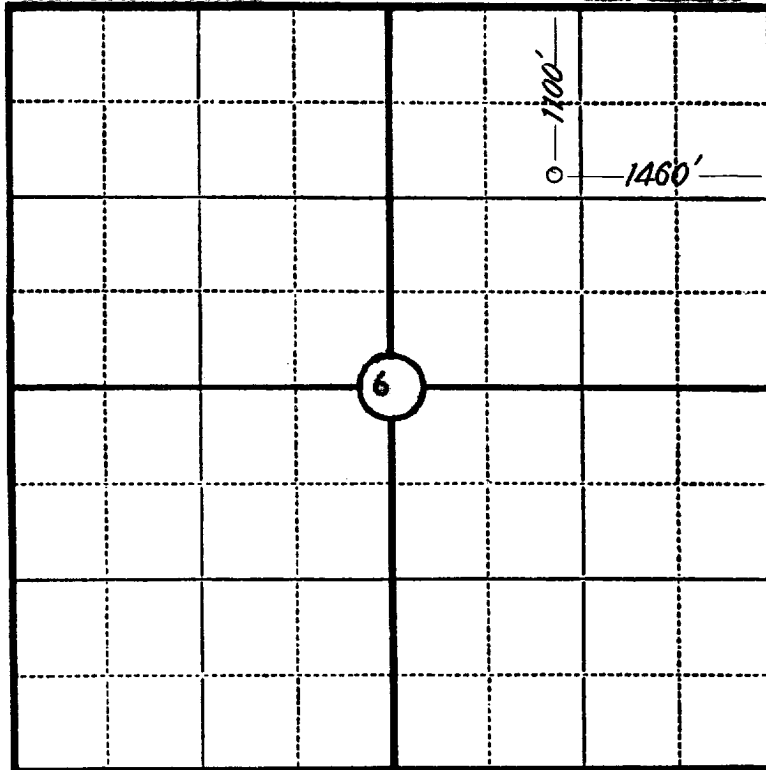
Location 1100' FROM THE NORTH LINE AND 1460' FROM THE EAST LINE.

Elevation 6874.0 UNGRADED GROUND.

Rio Arriba

~~SAN JUAN~~ COUNTY

NEW MEXICO



N



Scale—4 inches equal 1 mile.

This is to certify that the above plat was prepared from field notes of actual surveys made by me or under my supervision and that the same are true and correct to the best of my knowledge and belief.

Seal:

James P. Leese

Registered Land Surveyor.

James P. Leese

N. Mex. Reg. No. 1463

Surveyed 27 January 1956, 19

SAN JUAN ENGINEERING COMPANY, FARMINGTON, N. M.